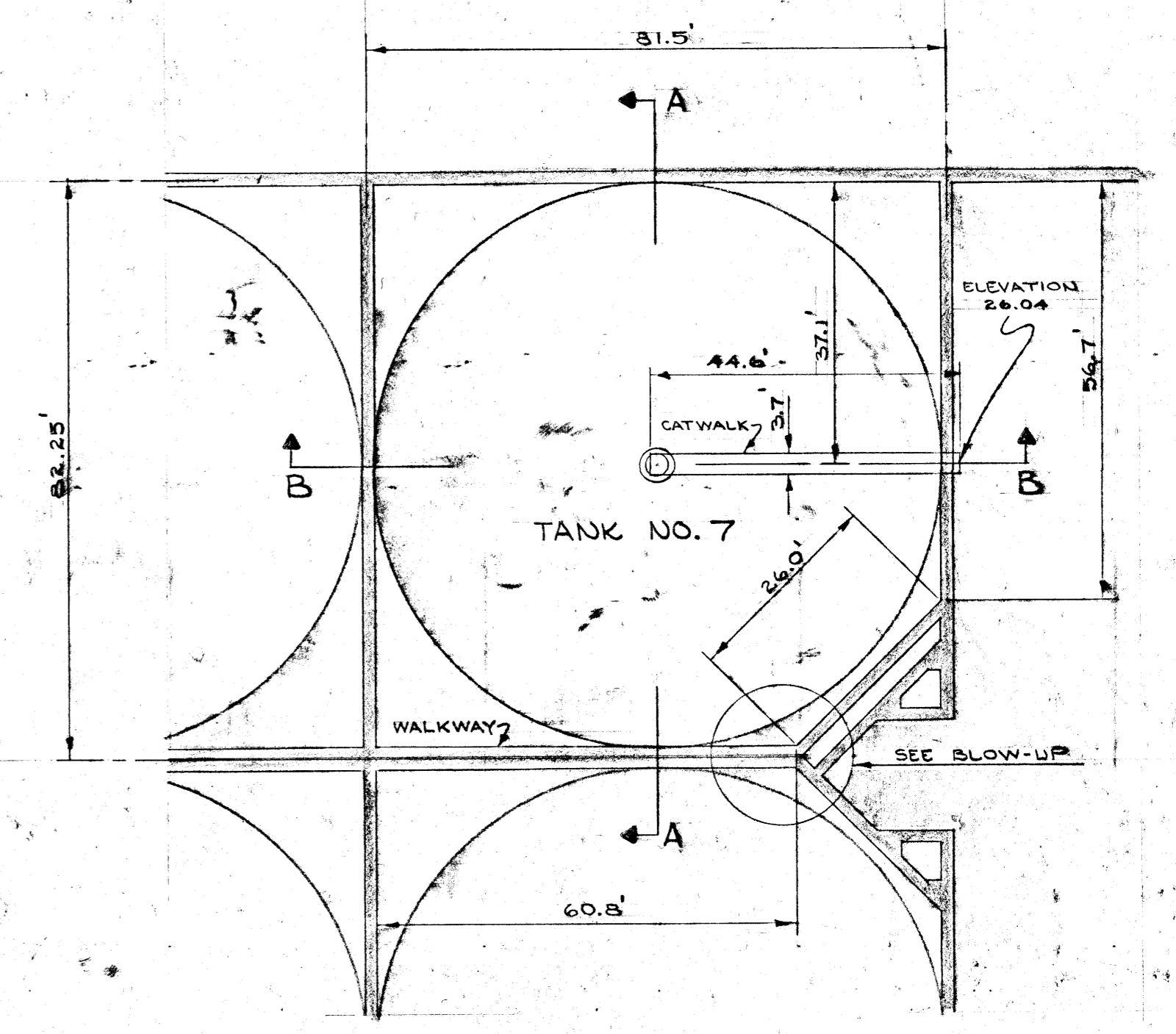
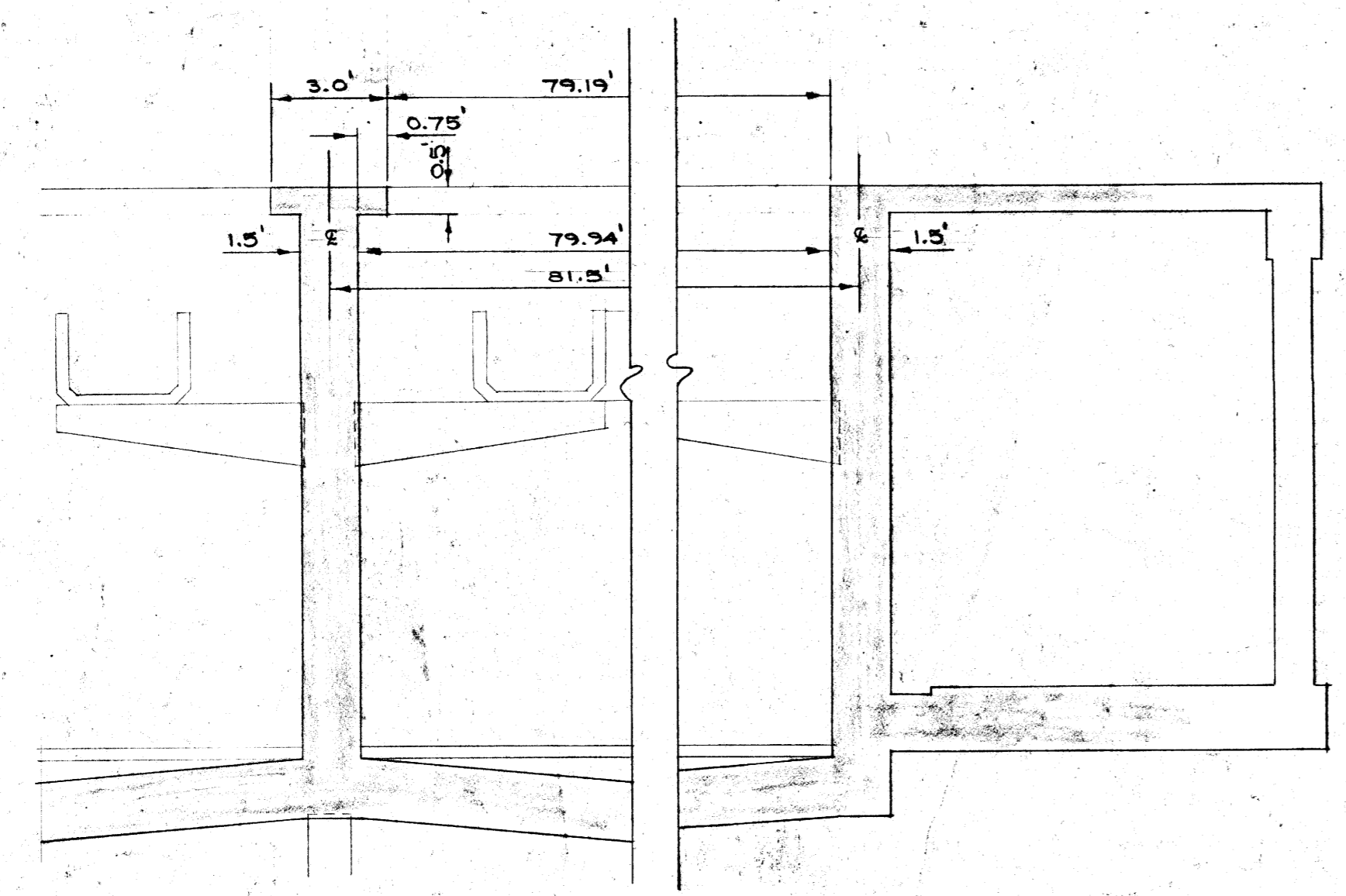


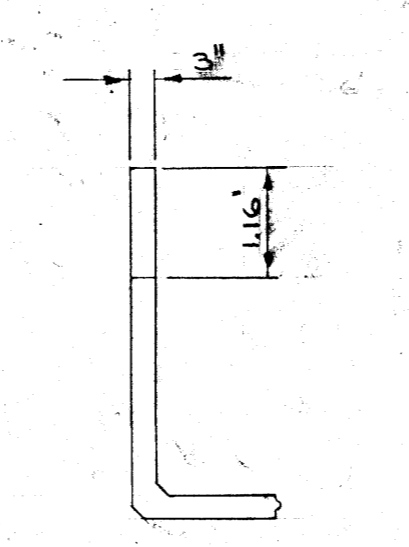
SECTION A-A  
1/4" = 1'-0"



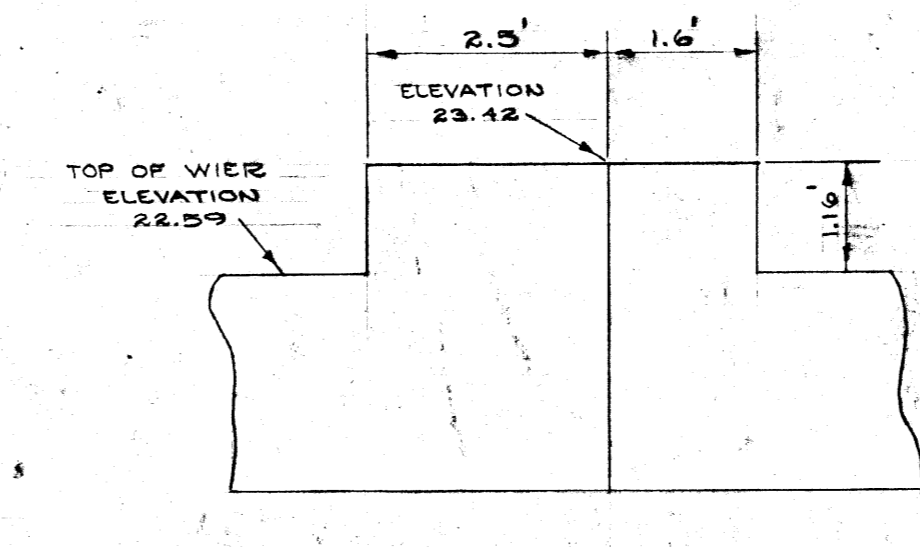
PLAN  
N.T.S.



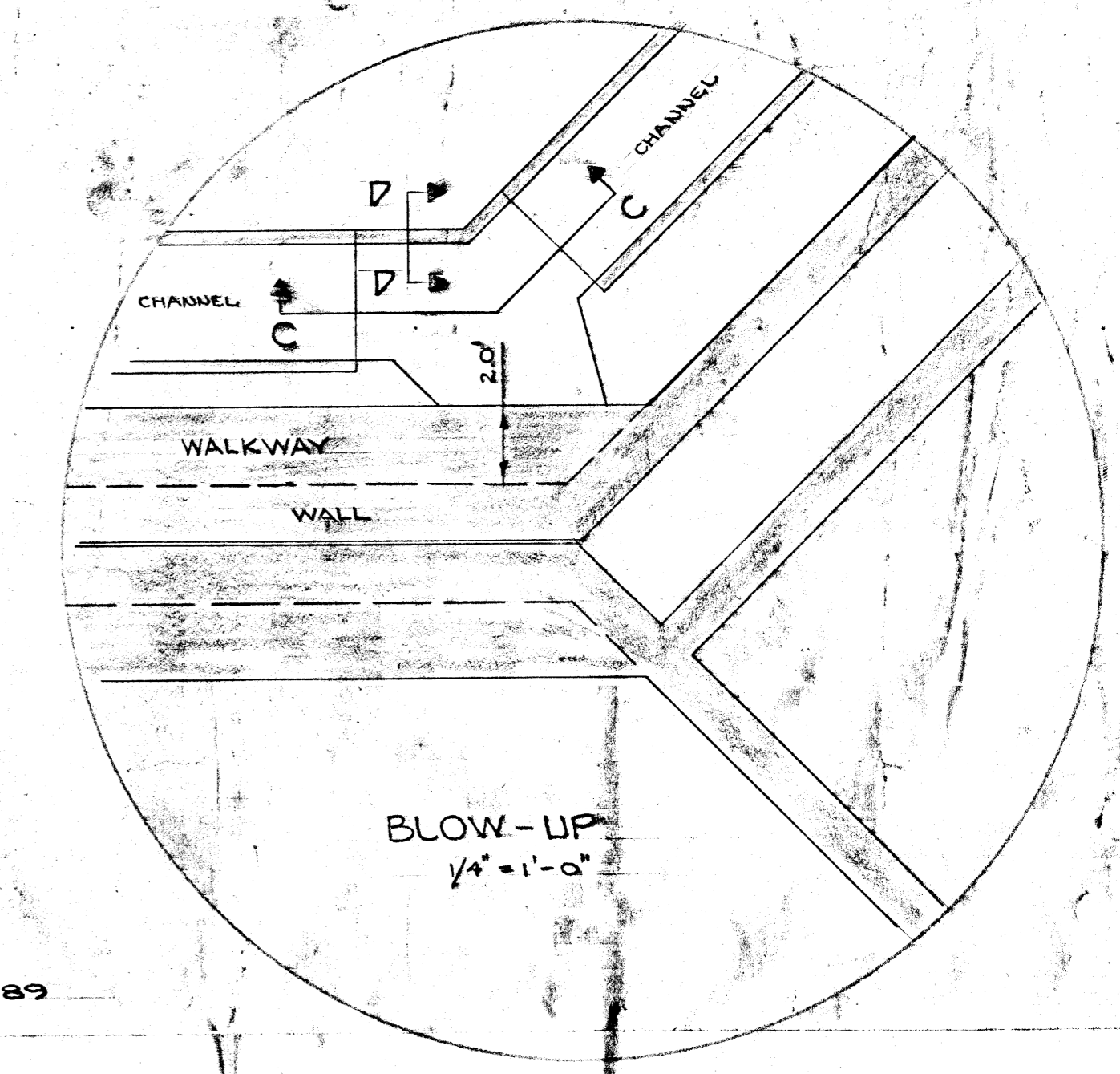
SECTION B-B  
1/4" = 1'-0"



SECTION D-D  
1/2" = 1'-0"



SECTION C-C  
1/2" = 1'-0"



BLOW-UP  
1/4" = 1'-0"

NOTE:  
SURVEY BOOK F-289

NO.	REVISION	DATE	BY
1.	SHOWED WALKWAY ON BLOW-UP	SEPT. 4/74	R

<p><b>The City of Winnipeg</b> Waterworks, Waste and Disposal Division</p>		<p>Branch: Operations (Waterworks)</p>	
<p>AS BUILT INFORMATION</p>			
DESIGNED BY	DRAWN BY	SCALE	
CHECKED BY	DATE	AS SHOWN	
APPROVED BY	JUNE 18/74	DRAWING NO.	
		NEP-240-A	

216 # NR 12189