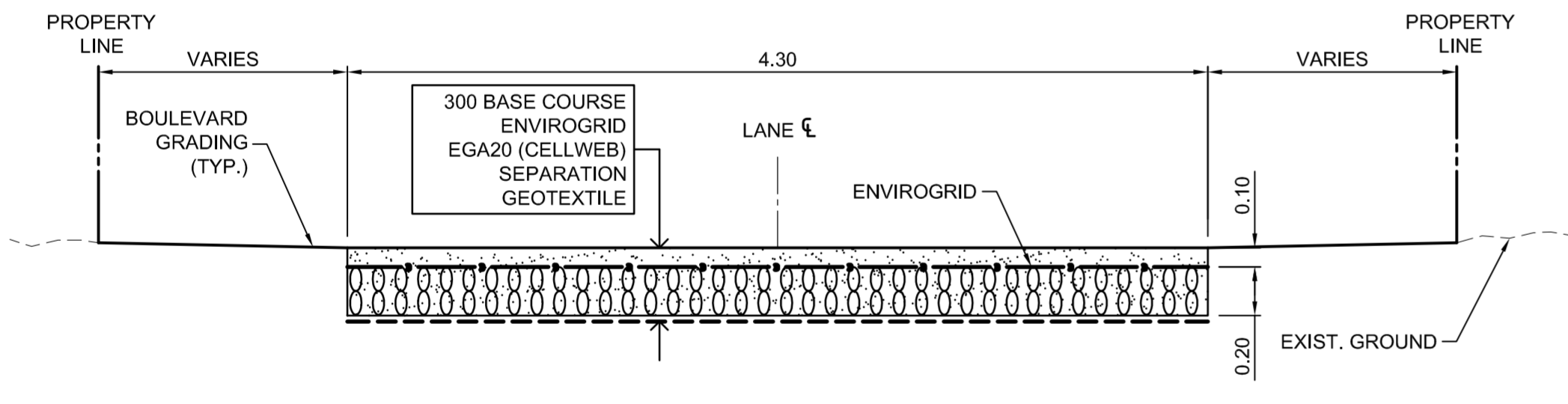
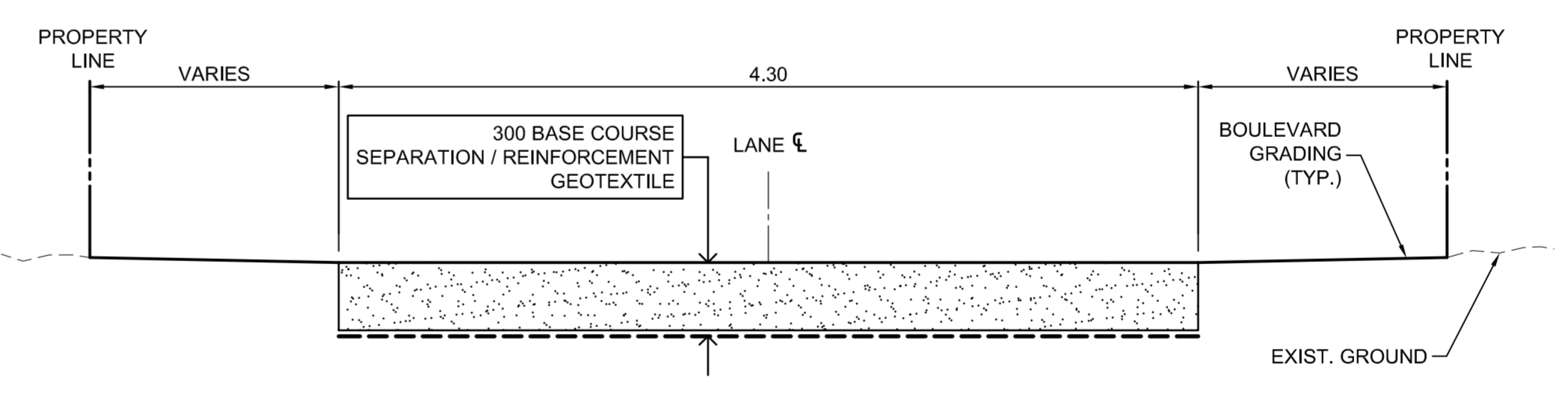


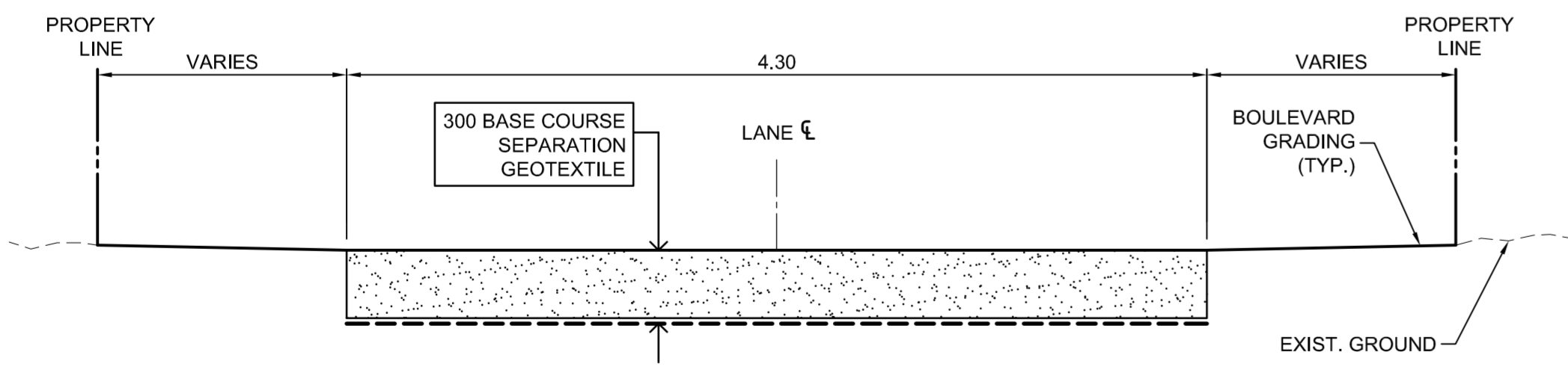
- CONSTRUCTION NOTES:**
- LANES ARE TO BE GRADED AS DIRECTED BY THE CONTRACT ADMINISTRATOR
 - CONFIRM LOCATION OF ALL EXISTING UTILITIES PRIOR TO CONSTRUCTION.
 - NOTIFY ALL RESIDENTS AND BUSINESSES 24 HOURS IN ADVANCE OF ANY DISRUPTION OF UTILITY SERVICE.
 - ENSURE ALL THE UPPER EDGES OF THE GEOTEXTILE AND ENVIROGRID HAVE A MINIMUM OF 100mm BURIED DEPTH OVER ALL PORTIONS.
 - CONTRACTOR TO TAKE PRECAUTIONARY STEPS TO AVOID DAMAGE FROM CONSTRUCTION ACTIVITIES TO TREES
 - LOCATION OF EXISTING SERVICES AND UTILITIES TO BE CONFIRMED IN THE FIELD BY THE CONTRACTOR



A LIMESTONE SECTION WITH ENVIROGRID
SCALE 1:25



C LIMESTONE SECTION WITH SEPARATION / REINFORCEMENT GEOTEXTILE
SCALE 1:25



B LIMESTONE SECTION WITH SEPARATION GEOTEXTILE
SCALE 1:25

METRIC

WHOLE NUMBERS INDICATE MILLIMETRES
DECIMALIZED NUMBERS INDICATE METRES

WARNING

IF POWER EQUIPMENT OR EXPLOSIVES ARE TO BE USED FOR EXCAVATION ON THIS PROJECT THE CONTRACTOR MUST:

- NOTIFY THE GAS COMPANY OF THE PROPOSED LOCATION OF EXCAVATION.
- TAKE PRECAUTION TO AVOID DAMAGE TO GAS COMPANY INSTALLATIONS SEE PROVINCIAL REGULATION 210/72 FOR DETAILS.
- OBTAIN EXCAVATION PERMITS PRIOR TO CONSTRUCTION.

150 WM	WATERMAIN	150 WM	HYDRO	HYDRO	HYDRO	150 mm W.M.	WATERMAIN	150 mm W.M.
	HYDRANT			HYDRO M.T.S.			LAND DRAINAGE SEWER	
	VALVE			CONCRETE			WASTE WATER SEWER	
	LAND DRAINAGE SEWER			ASPHALT			LAND DRAINAGE SEWER	
	WASTE WATER SEWER			PLANING			WASTE WATER SEWER	
	MANHOLE			SIDEWALK			MANHOLE	
	CATCH BASIN			PAVING STONES			CATCH BASIN	
	CURB INLET			PARTIAL DEPTH REPAIR			CURB INLET	
	JUNCTIONS			PROPERTY LINE			JUNCTIONS	
	CULVERT			SURVEY BAR			CULVERT	
	GAS			CURB RAMP			GAS	
	EXISTING			LEGEND-PLAN			LEGEND-PROFILE	
	PROPOSED			LEGEND-PLAN			LEGEND-PROFILE	

UNDERGROUND STRUCTURES SUPPLY U/G STRUCTURES COMMITTEE DATE		DESIGNED BY BPN DRAWN BY PMW CHECKED BY DBW APPROVED BY DPK		 RELEASED FOR CONSTRUCTION DATE	 THE CITY OF WINNIPEG PUBLIC WORKS DEPARTMENT 2011 GRANULAR LANE IMPROVEMENT PROGRAM LANE B	CITY DRAWING NUMBER SHEET 2 OF 14 CONSULTANT DRAWING NUMBER
NOTE: LOCATION OF UNDERGROUND STRUCTURES AS SHOWN ARE BASED ON THE BEST INFORMATION AVAILABLE BUT NO GUARANTEE IS GIVEN THAT ALL EXISTING UTILITIES ARE SHOWN OR THAT THE GIVEN LOCATIONS ARE EXACT. CONFIRMATION OF EXISTENCE AND EXACT LOCATION OF ALL SERVICES MUST BE OBTAINED FROM THE INDIVIDUAL UTILITIES BEFORE PROCEEDING WITH CONSTRUCTION.		B.M. ELEV. 1 ISSUED FOR TENDER 2011/09/01 BPN NO. REVISIONS DATE BY DATE 2011/09/01				

G:\CAD\115329\Contract\Current\Grading_Paving_&_Grading.dwg