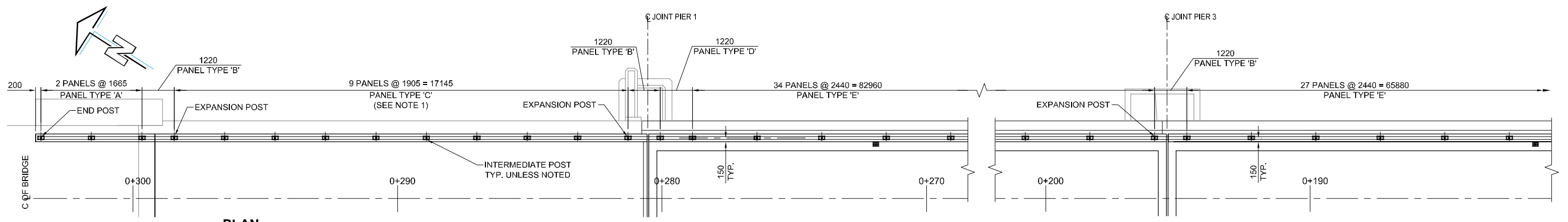


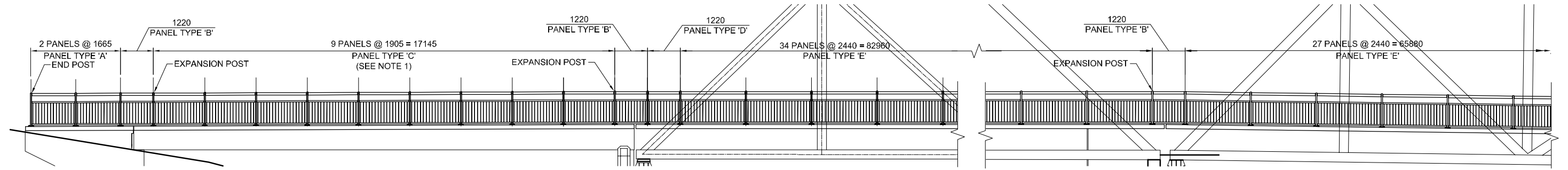
D SIZE: 22" x 34" (559mm x 864mm)

PLOT: 11/07/20 12:50:02 PM

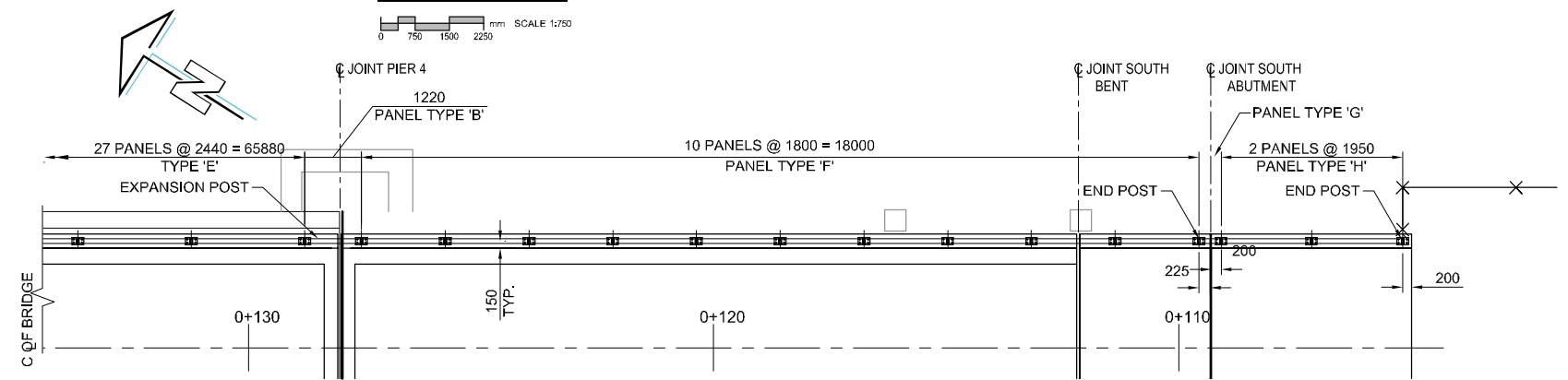
AECOM FILE NAME: 60216082-S-501_RX.dwg Saved By: koworkom



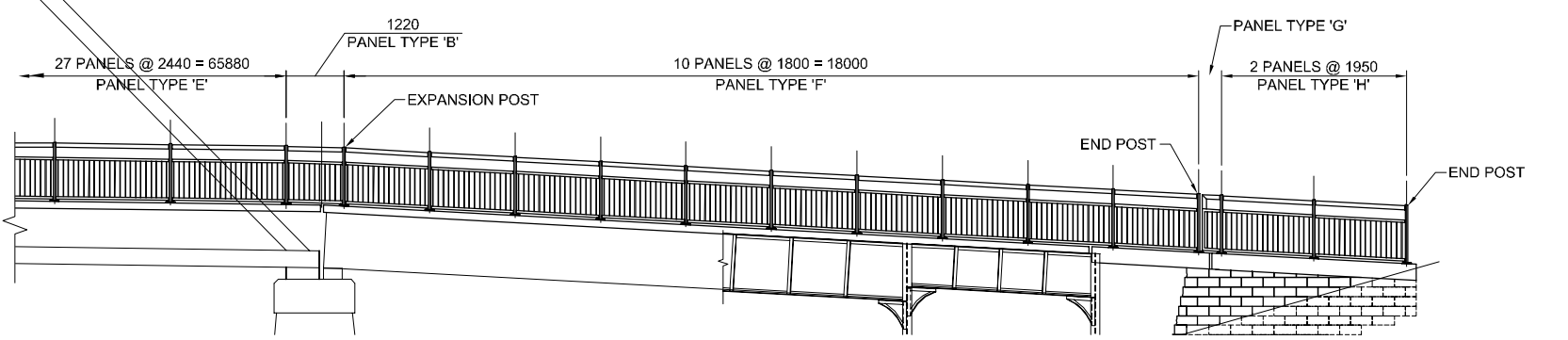
PLAN
SCALE 1:750



ELEVATION
SCALE 1:750



PLAN
SCALE 1:750



ELEVATION
SCALE 1:750

NOTES:
1. POST LOCATIONS TO MATCH ANCHOR BOLT LOCATIONS ON PRECAST GIRDERS. SEE DETAIL 1, SHEET 06

LOCATION APPROVED UNDERGROUND STRUCTURES

SUPR. UG STRUCTURES DATE COMMITTEE
NOTE: LOCATION OF UNDERGROUND STRUCTURES AS SHOWN ARE BASED ON THE BEST INFORMATION AVAILABLE, BUT NO GUARANTEE IS GIVEN THAT ALL EXISTING UTILITIES ARE SHOWN OR THAT THE GIVEN LOCATIONS ARE EXACT. CONFIRMATION OF EXISTENCE AND EXACT LOCATION OF ALL SERVICES MUST BE OBTAINED FROM THE INDIVIDUAL UTILITIES BEFORE PROCEEDING WITH CONSTRUCTION.

NO.	ISSUED FOR TENDER	11/07/27	KC
NO.	REVISIONS	YYMMDD	BY

AECOM		This drawing has been prepared for the use of AECOM's client and may not be used, reproduced or relied upon by third parties, except as signed by AECOM and its client, as required by law or for use by governmental reviewing agencies. AECOM accepts no responsibility, and denies any liability whatsoever, to any party that modifies this drawing without AECOM's express written consent. Do not scale this document. All measurements must be obtained from stated dimensions.	
DESIGNED BY	MK	CHECKED BY	KA/E/BL
DRAWN BY	KC	APPROVED BY	EBL
HOR. SCALE	AS NOTED	RELEASED FOR CONSTRUCTION	
VERT. SCALE	AS NOTED	DATE	

PROFESSIONAL'S SEAL
ORIGINAL SIGNED BY
ANDREW BROMLEY
2011, 07, 28
CONSULTANT DRAWING NO.
60216082-S-501_RX.dwg

THE CITY OF WINNIPEG PUBLIC WORKS DEPARTMENT

ELM PARK PEDESTRIAN BRIDGE REHABILITATION

PEDESTRIAN HANDRAIL LAYOUT

CITY DRAWING NUMBER B131-11-15
SHEET 11 OF 13
REV 11 0

BID OPPORTUNITY NO. 632-2011



METRIC
WHOLE NUMBERS INDICATE MILLIMETRES
DECIMALIZED NUMBERS INDICATE METRES