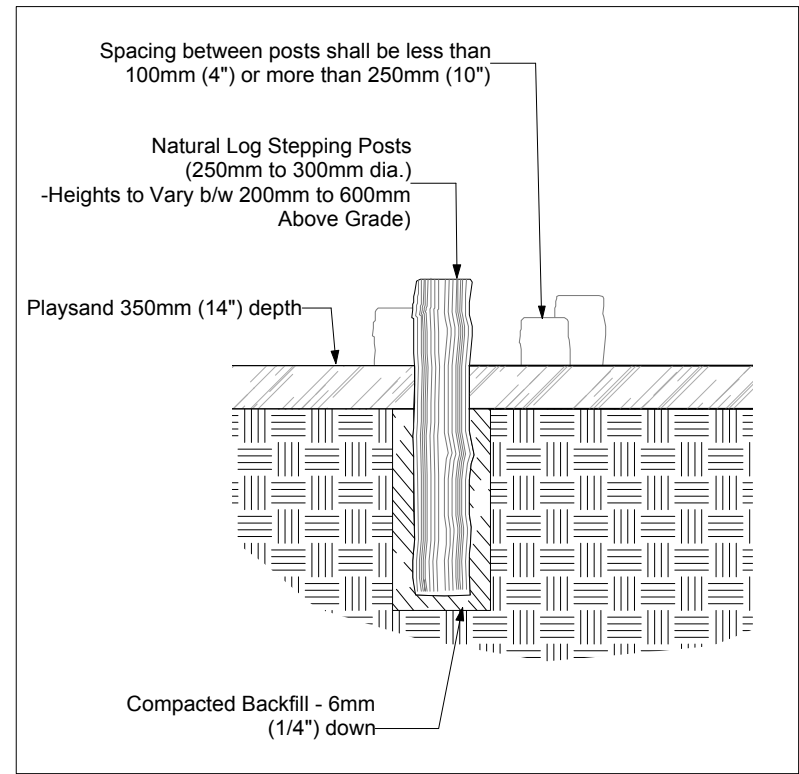
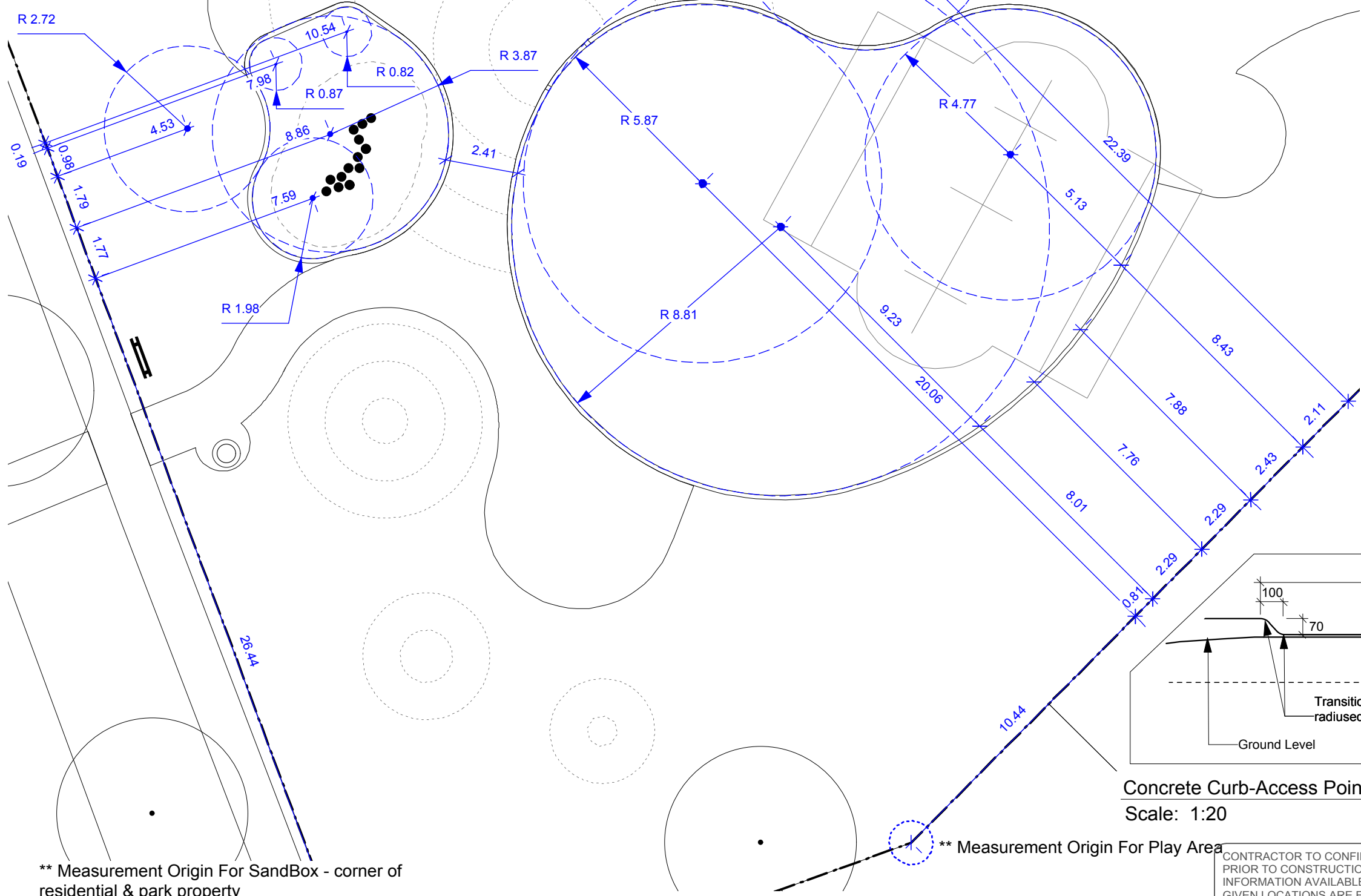
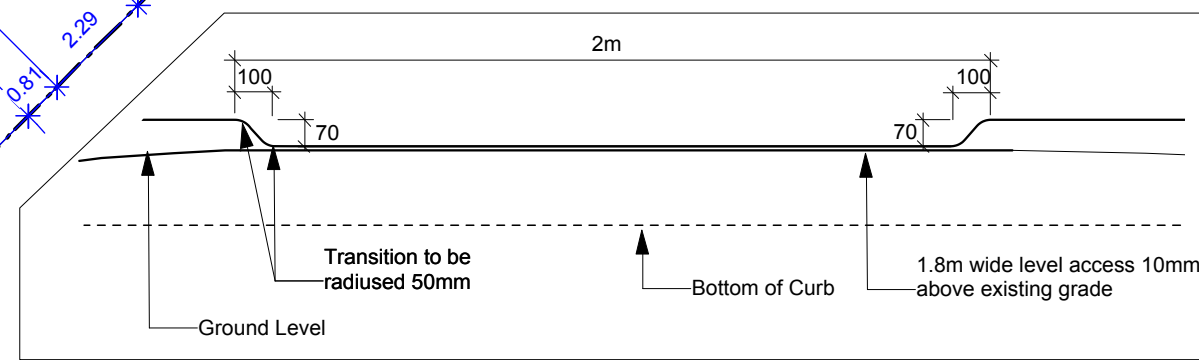


NOTES:

1.) ** All measurements correspond to the inside edge of concrete edging



Wood Stepping Posts
Scale: 1:40



Concrete Curb-Access Point
Scale: 1:20

** Measurement Origin For SandBox - corner of residential & park property

** Measurement Origin For Play Area

CONTRACTOR TO CONFIRM ALL DIMENSIONS AND REPORT ANY DISCREPANCIES TO CONTRACT ADMINISTRATOR PRIOR TO CONSTRUCTION. LOCATION OF UNDERGROUND STRUCTURES AS SHOWN ARE BASED ON THE BEST INFORMATION AVAILABLE BUT NO GUARANTEE IS GIVEN THAT ALL EXISTING UTILITIES ARE SHOWN OR THAT THE GIVEN LOCATIONS ARE EXACT. CONFIRMATION OF EXISTENCE AND EXACT LOCATION OF ALL SERVICES MUST BE OBTAINED FROM THE INDIVIDUAL UTILITIES BEFORE PROCEEDING WITH CONSTRUCTION.



THE CITY OF WINNIPEG
Planning, Property and Development Department
Planning and Land Use Division
Unit 15 - 30 Fort Street, Winnipeg, MB, (R3C 4X5)

DESIGNED BY	IL	CHECKED BY	
DRAWN BY	IL	APPROVED BY	
HORIZ. SCALE			
VERT. SCALE	1:150		
DATE	JULY 2011		

MANAGER, PARK AND OPEN SPACES	DATE
MANAGER, PLANNING AND LAND USE DIVISION	DATE

DRAWING TITLE	DIPLOMAT TOT LOT PLAYGROUND REDEVELOPMENT Layout - Concrete Edging
SITE ADDRESS	1055 Diplomat Drive

DRAWING NO.	D.22-D
BID OPPORTUNITY NO.	469-2011