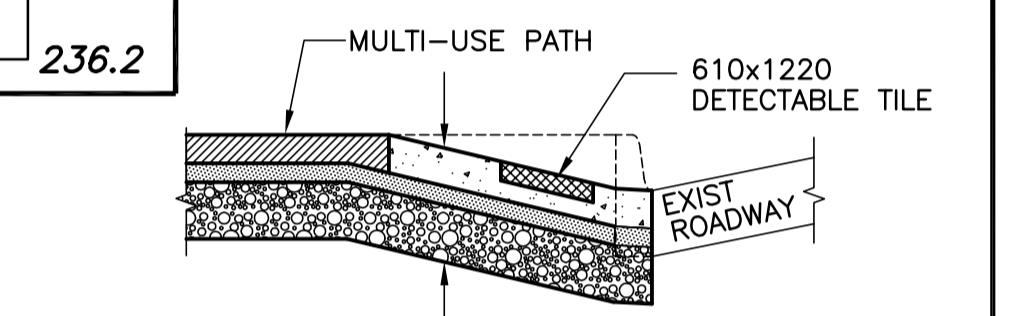


NOTE:
CONTRACTOR TO PROVIDE CITY OF WINNIPEG 48 HOURS NOTICE PRIOR TO CROSSING OR WORKING IN VICINITY OF 900mm FEEDERMAIN

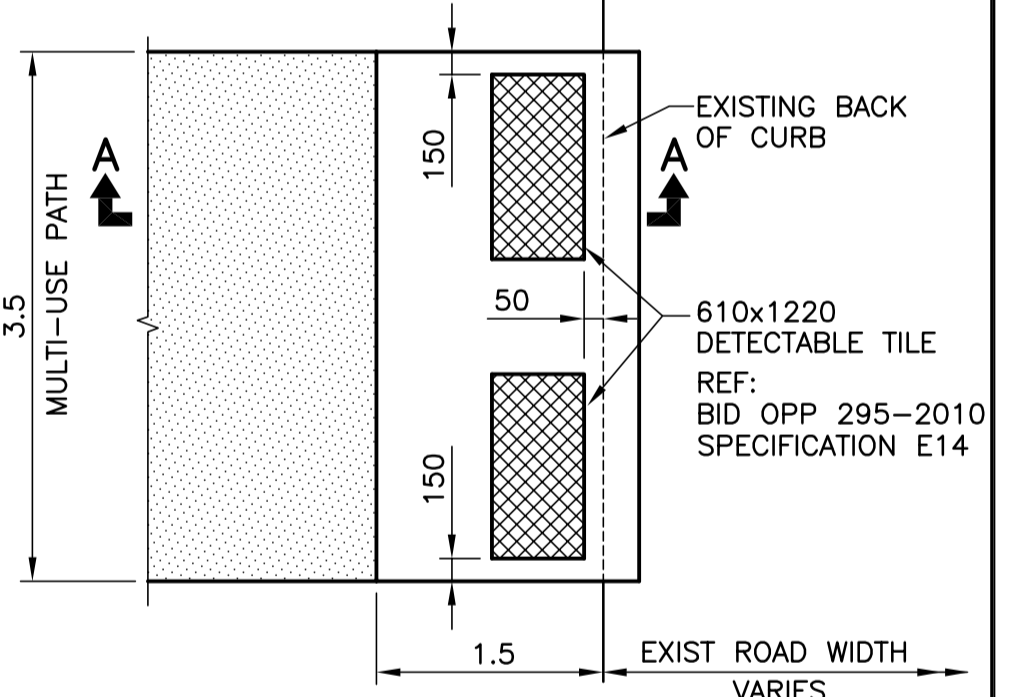
CAUTION:
900mm FEEDERMAIN CROSSING. SEE SPECIFICATIONS FOR CONSTRUCTION PROCEDURES AND RESTRICTIONS.

PROPERTY LIMITS DELINEATION
DELINEATION OF PROPERTY LIMITS AS SHOWN ON THIS DWG DOES NOT REPRESENT A "LEGAL SURVEY". KGS GROUP MAKES NO REPRESENTATION OR WARRANTY AS TO THE ACCURACY OF PROPERTY LIMITS DELINEATED ON THIS DWG, NOR ON THE DIMENSIONAL ACCURACY OF DWG FEATURES RELATIVE TO THOSE PROPERTY LIMITS.

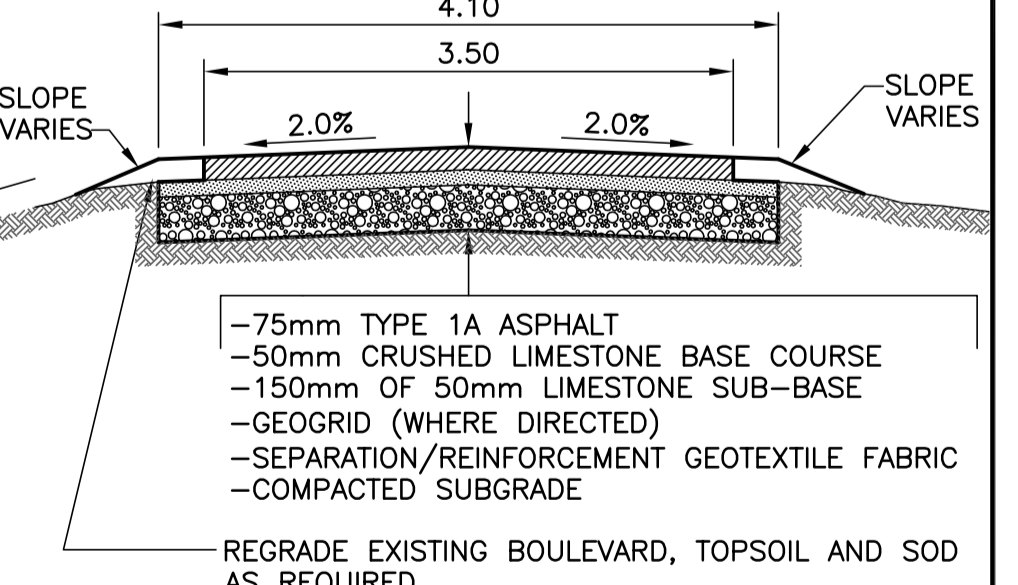
METRIC
WHOLE NUMBERS INDICATE MILLIMETRES
DECIMALIZED NUMBERS INDICATE METRES



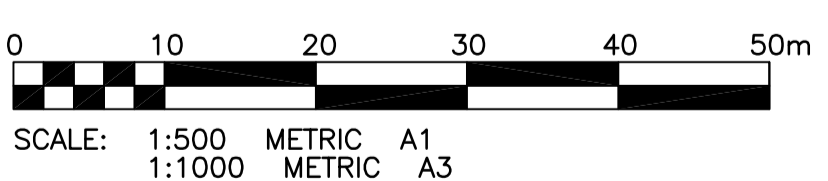
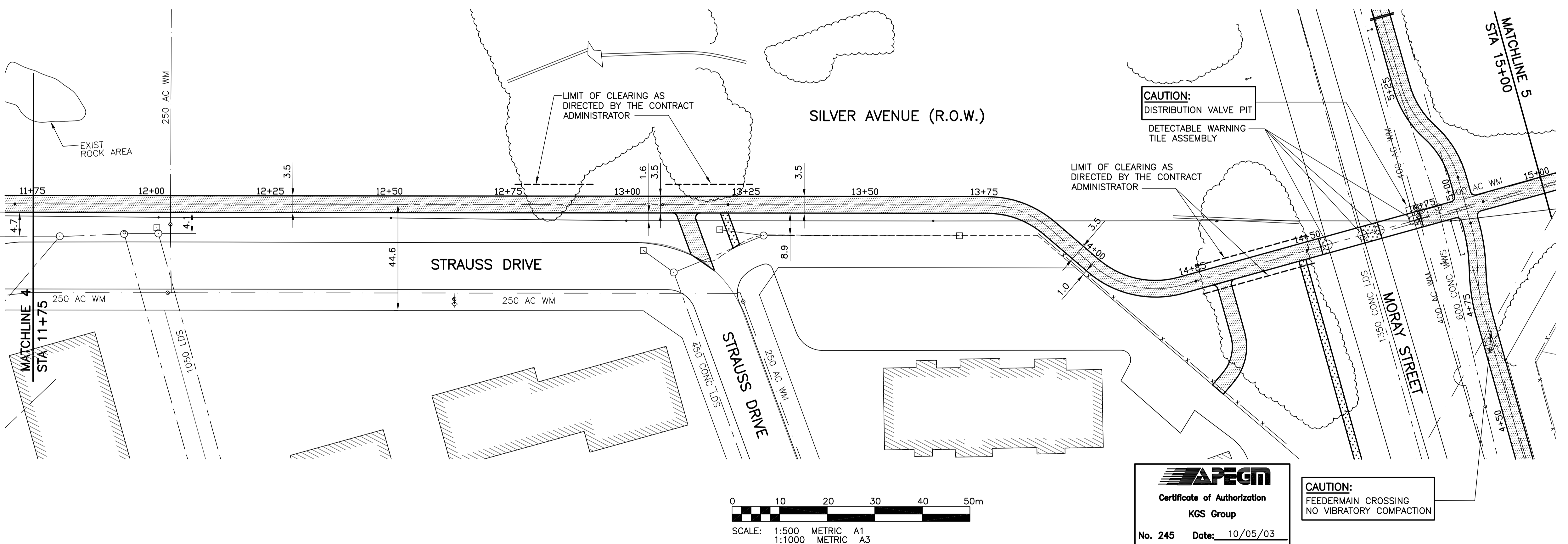

SECTION A-A
SCALE: NTS



DETECTABLE WARNING SURFACE FOR MULTI-USE PATHS
SCALE: NTS



TYPICAL PATH SECTION
SCALE: NTS



APEGM
Certificate of Authorization
KGS Group
No. 245 Date: 10/05/03

CAUTION:
FEEDERMAIN CROSSING
NO VIBRATORY COMPACTION

150 WM	WATERMAIN	150 WM	HYDRO	150 WM	WATERMAIN	150 WM
Hydrant	HYDRANT	Hydrant	M.T.S.	Hydrant, Valve	HYDRANT, VALVE	Hydrant
Valve	VALVE	Valve	CONCRETE	ASPHALT	LAND DRAINAGE SEWER	Valve
300 LDS	LAND DRAINAGE SEWER	300 LDS	ASPHALT	WASTE WATER SEWER	LAND DRAINAGE SEWER	300 LDS
250 WWS	WASTE WATER SEWER	250 WWS	SIDEWALK	Q. PROFILE	WASTE WATER SEWER	250 WWS
Manhole	MANHOLE	Manhole	KGS TEST HOLE	NORTH/WEST GUTTER	Manhole	Manhole
Catch Basin	CATCH BASIN	Catch Basin	PROPERTY LINE	SOUTH/EAST GUTTER	Catch Basin	Catch Basin
Curb Inlet	CURB INLET	Curb Inlet	SURVEY BAR	N/W, S/E P'S	Curb Inlet	Curb Inlet
Junctions	JUNCTIONS	Junctions	DITCH	N/W, S/E TOP/CURB	Junctions	Junctions
Culvert	CULVERT	Culvert	ELEVATION	NORTH/WEST DITCH	Culvert	Culvert
Gas	GAS	Gas		SOUTH/EAST DITCH	Gas	Gas
EXISTING	LEGEND-PLAN	PROPOSED	EXISTING	LEGEND-PROFILE	PROPOSED	EXISTING

LOCATION APPROVED UNDERGROUND STRUCTURES
SUPV. U/G STRUCTURES COMMITTEE DATE
NOTE:
LOCATION OF UNDERGROUND STRUCTURES AS SHOWN ARE BASED ON THE BEST INFORMATION AVAILABLE BUT NO GUARANTEE IS GIVEN THAT ALL EXISTING UTILITIES ARE SHOWN OR THAT THE GIVEN LOCATIONS ARE EXACT. CONFIRMATION OF EXISTENCE AND EXACT LOCATION OF ALL SERVICES MUST BE OBTAINED FROM THE INDIVIDUAL UTILITIES BEFORE PROCEEDING WITH CONSTRUCTION.

B.M. 39-032	S.W. Cor. Moray St. & Silver Ave., Tblt. in N. Conc. foundation No. 65 Moray Village, 3m W. & 0.1m below brick of N.E. Cor. of apartment unit.
ELEV. 238.871m	
NO.	REVISIONS
DATE	BY
0	ISSUED FOR TENDER 10/05/03
09/12/16	

KGS GROUP CONSULTING ENGINEERS
DESIGNED BY: CR
DRAWN BY: DMW
HOR. SCALE: 1:500
VERTICAL: 1:50
DATE: 09/12/16

SCATLIFF + MILLER + MURRAY INC.
ENGINEER'S SEAL
M.C. ROWBOTHAM
Member 22679
CONSULTANT DRAWING NO. 09-0107-21_C05

THE CITY OF WINNIPEG PUBLIC WORKS DEPARTMENT
PROJECT TITLE: 2010 ACTIVE TRANSPORTATION / INFRASTRUCTURE STIMULUS PROGRAM
SILVER AVE. - STURGEON RD. TO MORAY ST. STA. 11+75 TO STA. 15+00
SHEET OF 05 35
COMPUTER FILE NAME: 09-0107-21
CITY DRAWING NUMBER: 05

F:\Projects\2009\09-0107-21\DWG\Winnipeg\WUP-PL01.dwg - Tab: 05 Plotted By: Gloewen 04/30/2010 [Fri 8:47am] COWLEND