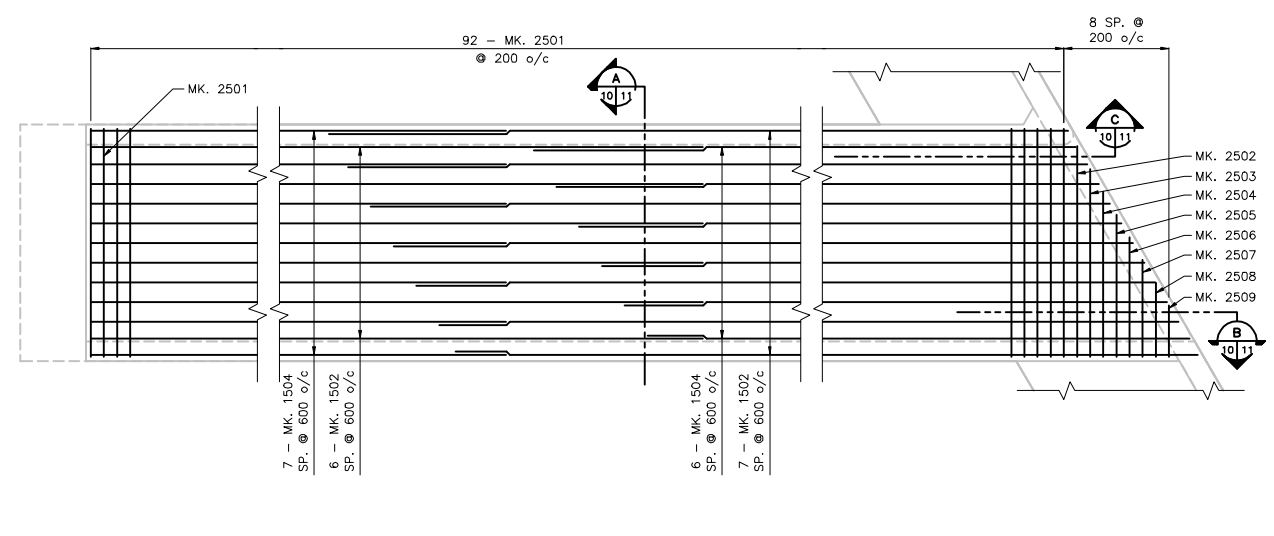
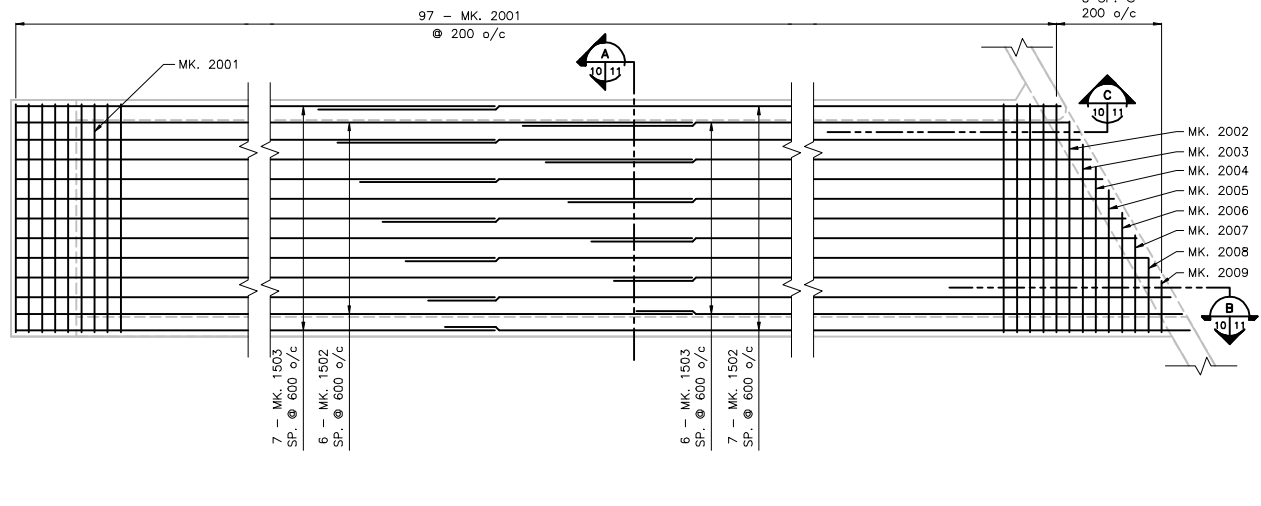


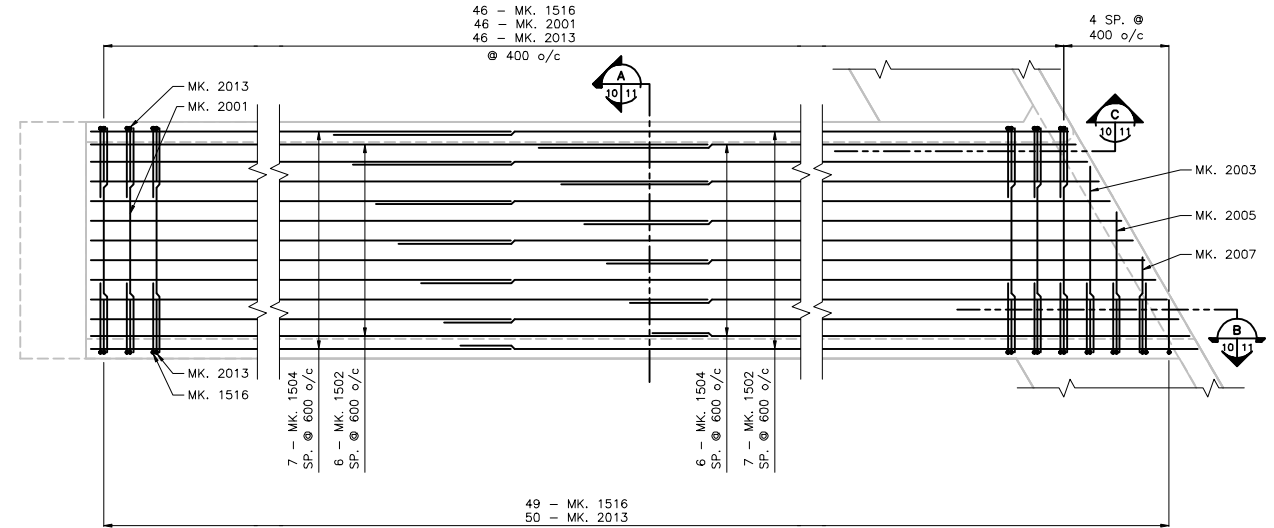
PLAN - TOP OF TOP SLAB



PLAN - TOP OF BOT. SLAB



PLAN - BOT. OF TOP SLAB



PLAN - BOT. OF BOT. SLAB

C:\1107\work\11070405\drawing\02_dwg\slab\slab\02_top_bot\11070405-103-727.dwg
 2011-01-11 10:28:36 By: Jamarone



LOCATION APPROVED UNDERGROUND STRUCTURES

SUPV. U/G STRUCTURES COMMITTEE DATE

NOTE:
 LOCATION OF UNDERGROUND STRUCTURES AS SHOWN ARE BASED ON THE BEST INFORMATION AVAILABLE BUT NO GUARANTEE IS GIVEN THAT ALL EXISTING UTILITIES ARE SHOWN OR THAT THE GIVEN LOCATIONS ARE EXACT. CONFIRMATION OF EXISTENCE AND EXACT LOCATION OF ALL SERVICES MUST BE OBTAINED FROM THE INDIVIDUAL UTILITIES BEFORE PROCEEDING WITH CONSTRUCTION.

NO.	REVISIONS	DATE	BY	DATE	09.12.11
1	ISSUED FOR ADDENDUM No. 1	11.01.18	K.S.A.		
0	ISSUED FOR TENDER	11.01.06	K.S.A.		

Stantec Consulting Ltd.
 905 Waverley Street, Winnipeg, Manitoba
 Tel 204-489-5900 Fax 204-453-9012

DESIGNED BY: K.S.A. CHECKED BY: V.M.M. / K.S.A.
 DRAWN BY: J.M.B. APPROVED BY: K.S.A.

SCALE: 1:50
 RELEASED FOR CONSTRUCTION: _____
 DATE: _____

ENGINEER'S SEAL

CONSULTANT DRAWING NO. S-103

THE CITY OF WINNIPEG
 WATER AND WASTE DEPARTMENT
 ENGINEERING DIVISION

KENASTON BOULEVARD
 AT BISHOP GRANDIN BOULEVARD
 CONCRETE CULVERT EXTENSION
 REINFORCING DETAILS - SHEET 1 OF 3

SHEET 10 OF 14
 CAD FILE DRAWING NUMBER 048405-103-727.dwg
 CITY DRAWING NUMBER C375-II-10