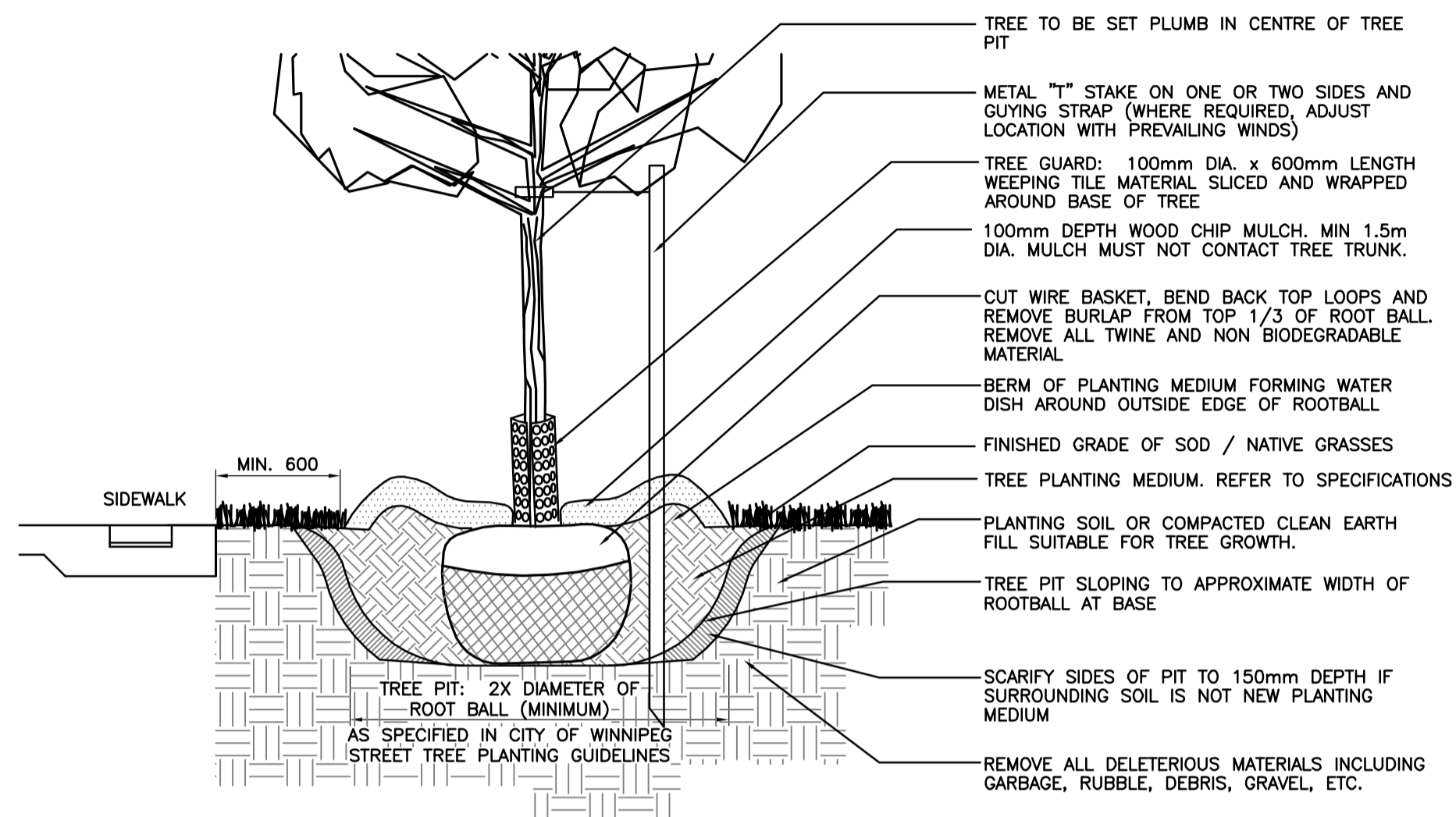
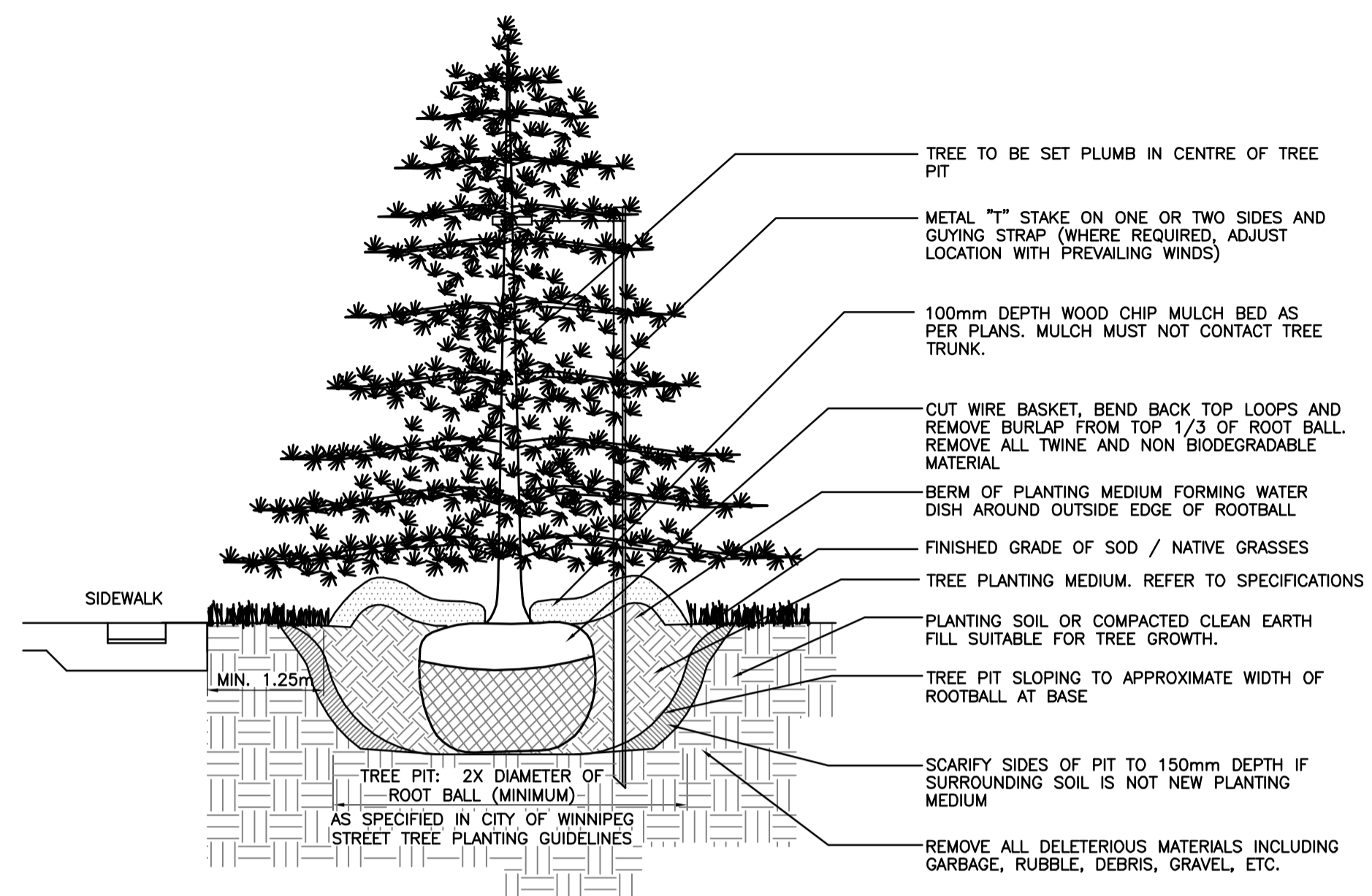


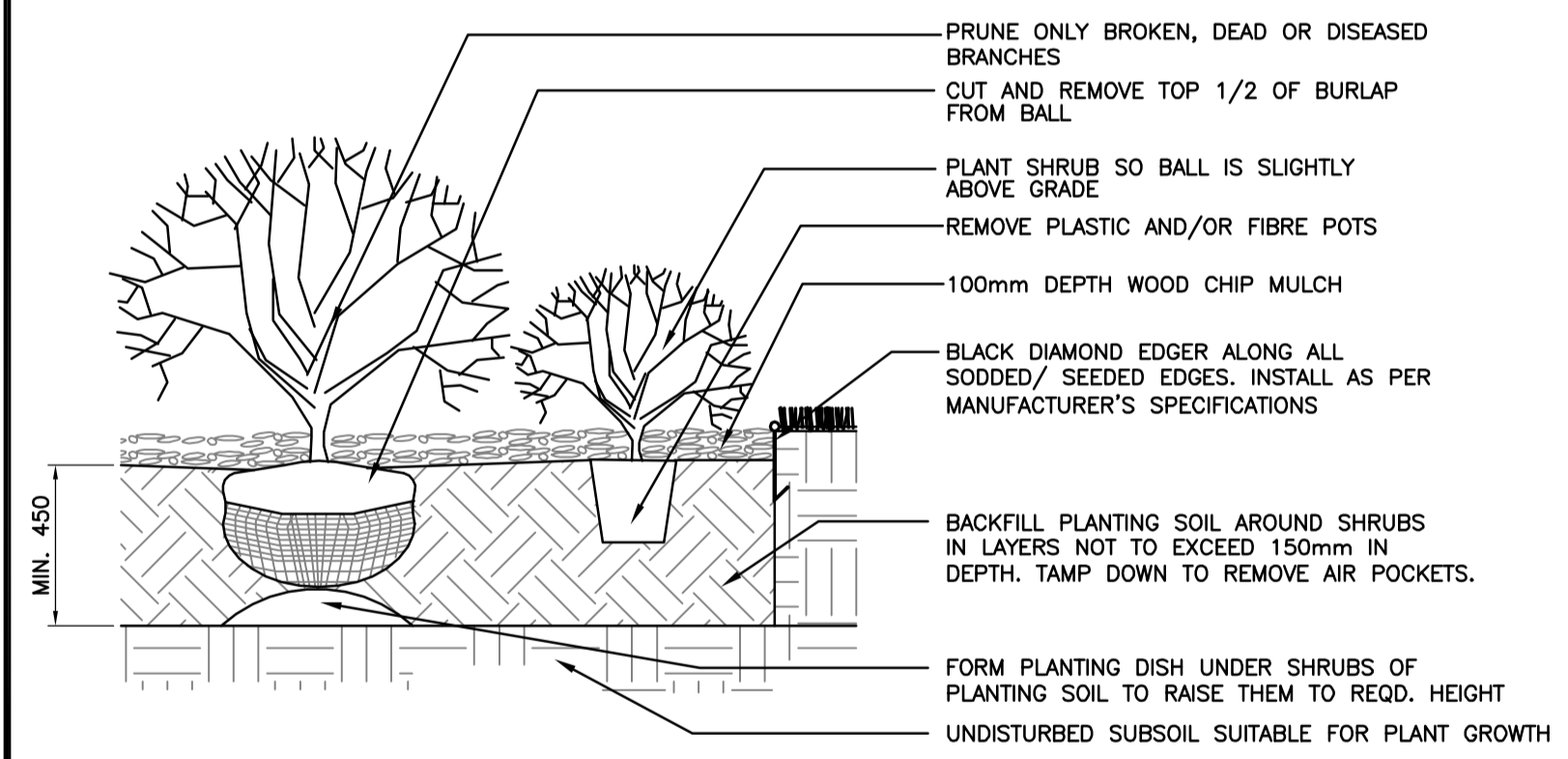
PLAN



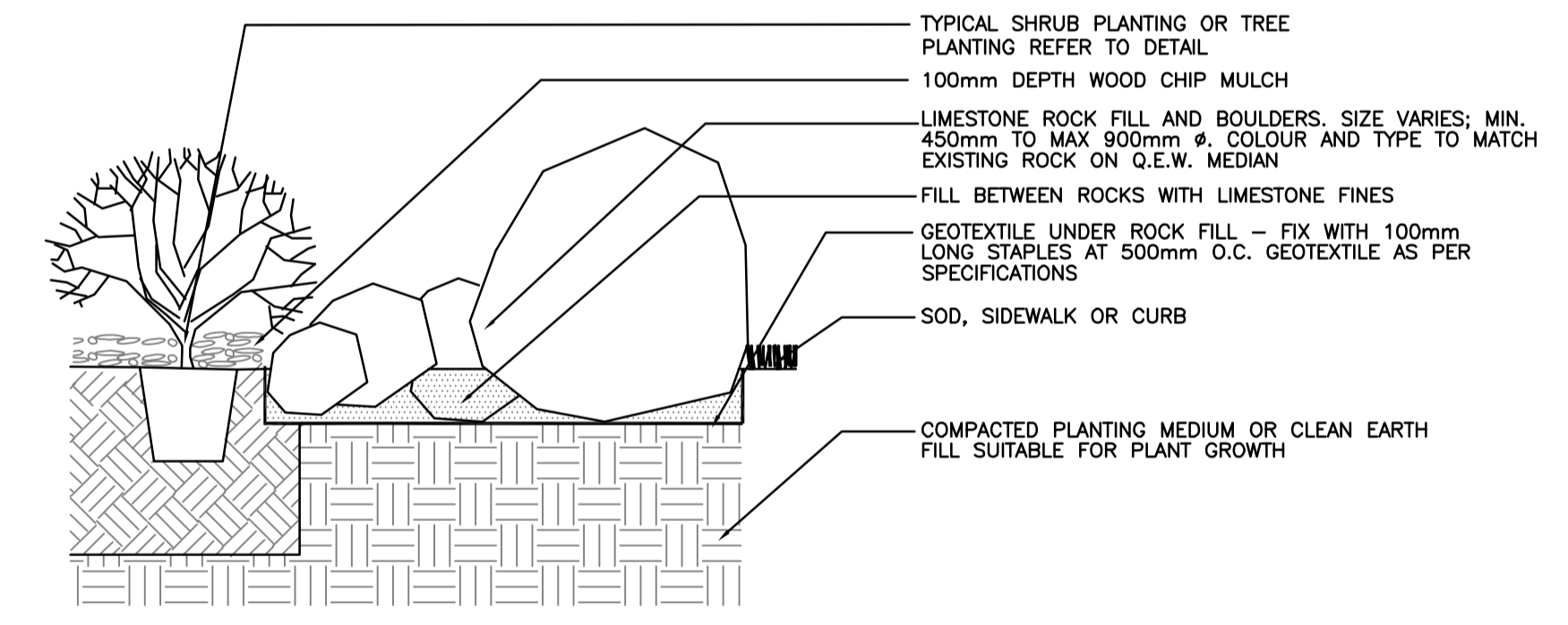
TYPICAL DECIDUOUS TREE PLANTING  
N.T.S. 1/64



TYPICAL CONIFEROUS TREE PLANTING  
N.T.S. 2/64



TYPICAL SHRUB BED PLANTING / MULCH BED  
N.T.S. 3/64



NOTE: SHRUBS TO BE INSTALLED AFTER INSTALLATION OF ROCK FILL. TREES TO BE INSTALLED PRIOR TO ROCK FILL.

TYPICAL LANDSCAPE ROCK  
N.T.S. 4/64

X:\08-028\_Southwestern\_BRT\_Corridor.dwg\2009\wkg\_dwg\_phase 1\12\_details.dwg

LOCATION UNDERGROUND STRUCTURES SUPV. U/G STRUCTURES COMMITTEE DATE NOTE: LOCATION OF UNDERGROUND STRUCTURES AS SHOWN ARE BASED ON THE BEST INFORMATION AVAILABLE BUT NO GUARANTEE IS GIVEN THAT ALL EXISTING UTILITIES ARE SHOWN OR THAT THE GIVEN LOCATIONS ARE EXACT. CONFIRMATION OF EXISTENCE AND EXACT LOCATION OF ALL SERVICES MUST BE OBTAINED FROM THE INDIVIDUAL UTILITIES BEFORE PROCEEDING WITH CONSTRUCTION.	APPROVED DATE	B.M. ELEV. B.M. ELEV.	DESIGNED BY SR/JW	  RELEASED FOR CONSTRUCTION ORIGINAL SIGNED BY RANDY FINGAS APRIL 29/09	 LANDSCAPE ARCHITECT'S SEAL	 THE CITY OF WINNIPEG TRANSIT DEPARTMENT	CITY DRAWING NUMBER P-3299-64
	CHECKED BY JW/SR	APPROVED BY -	HOR. SCALE 1:250				CONSULTANT PROJECT NO. 08-028
1 ISSUED FOR TENDER 04/29/09 JW	NO. REVISIONS	DATE BY	VERTICAL DATE 2009-04-14	DATE	LANDSCAPE DETAILS	CONSULTANT DRAWING NUMBER C3-L-5009-T	