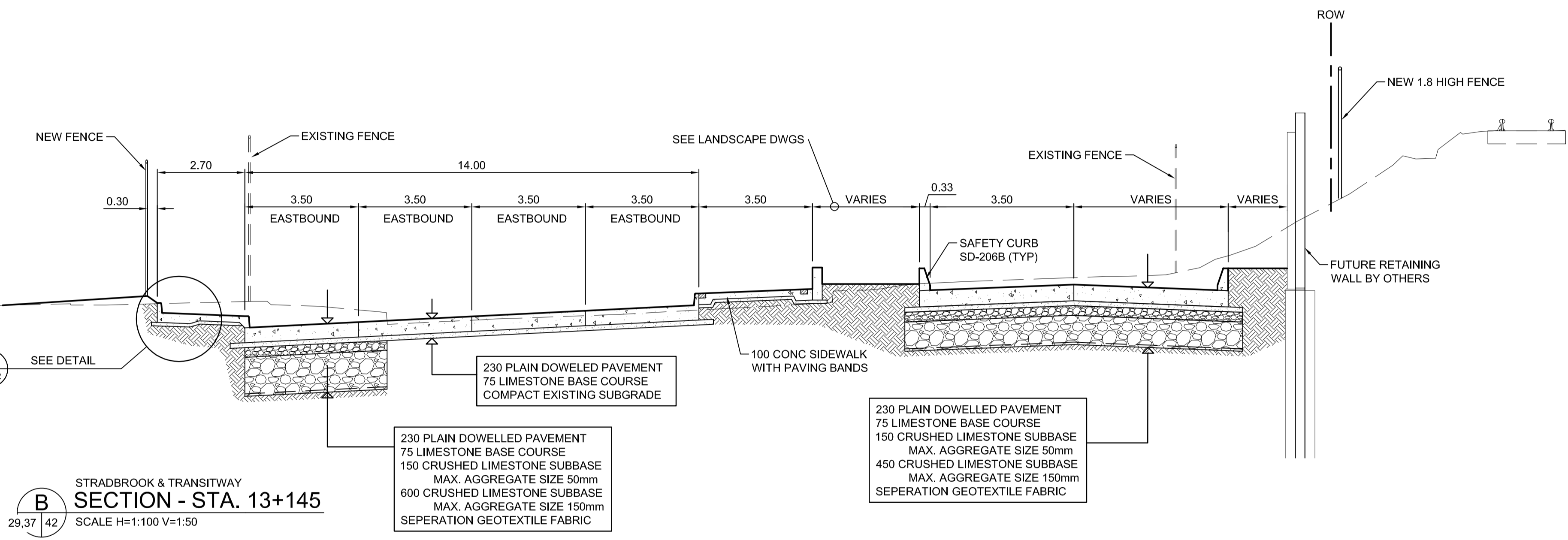
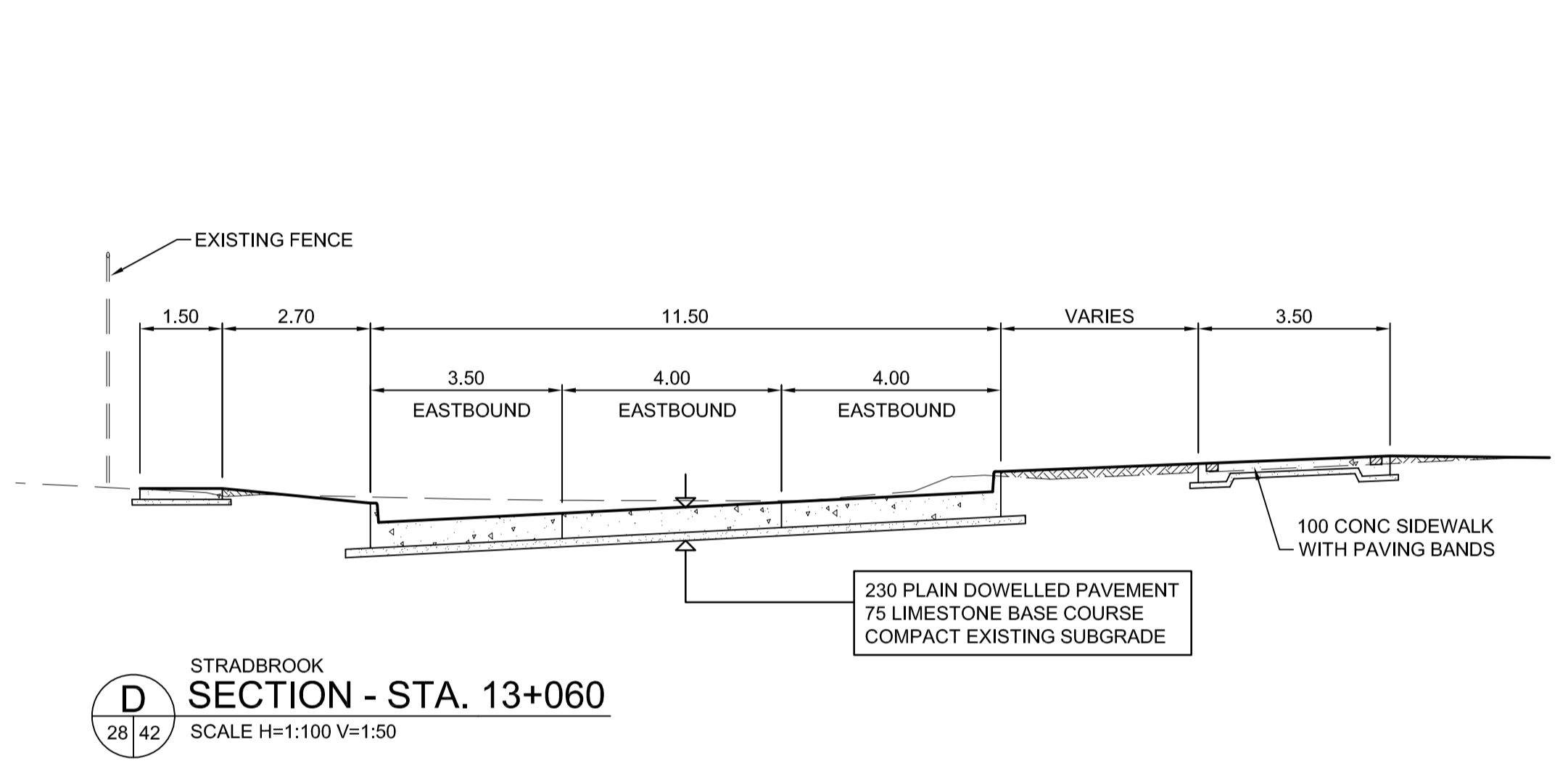


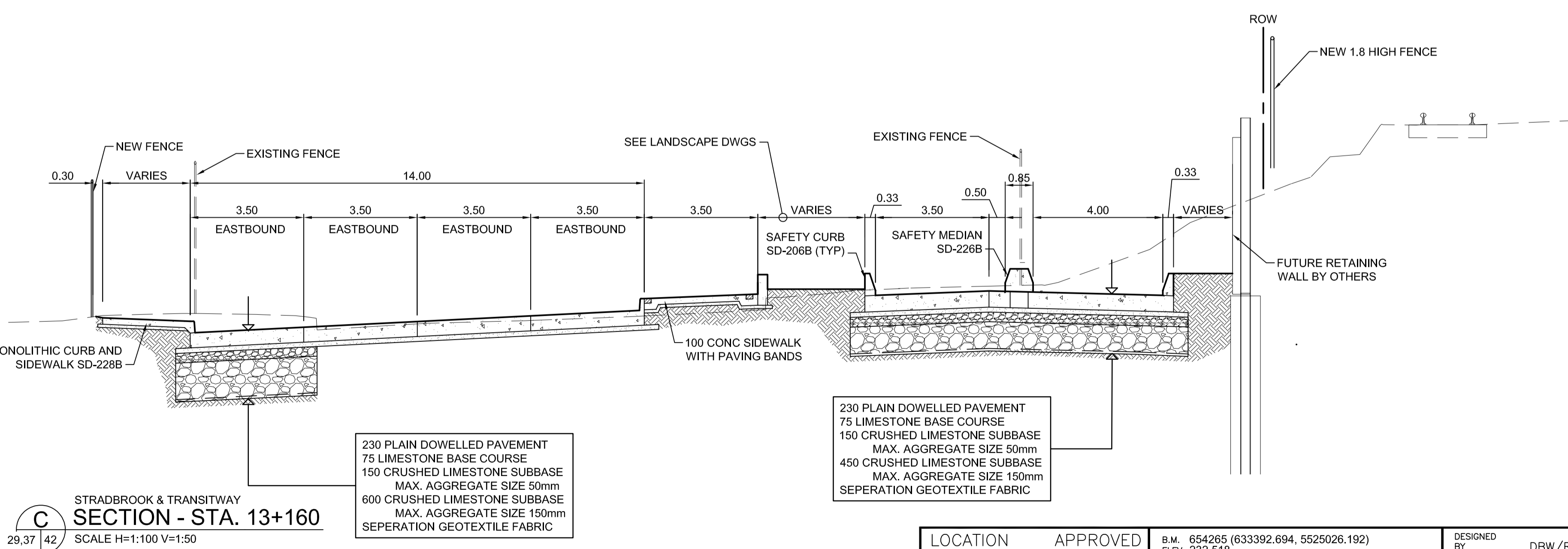
A
STRADBROOK & TRANSITWAY
SECTION - STA. 13+110
28.37 42
SCALE H=1:100 V=1:50



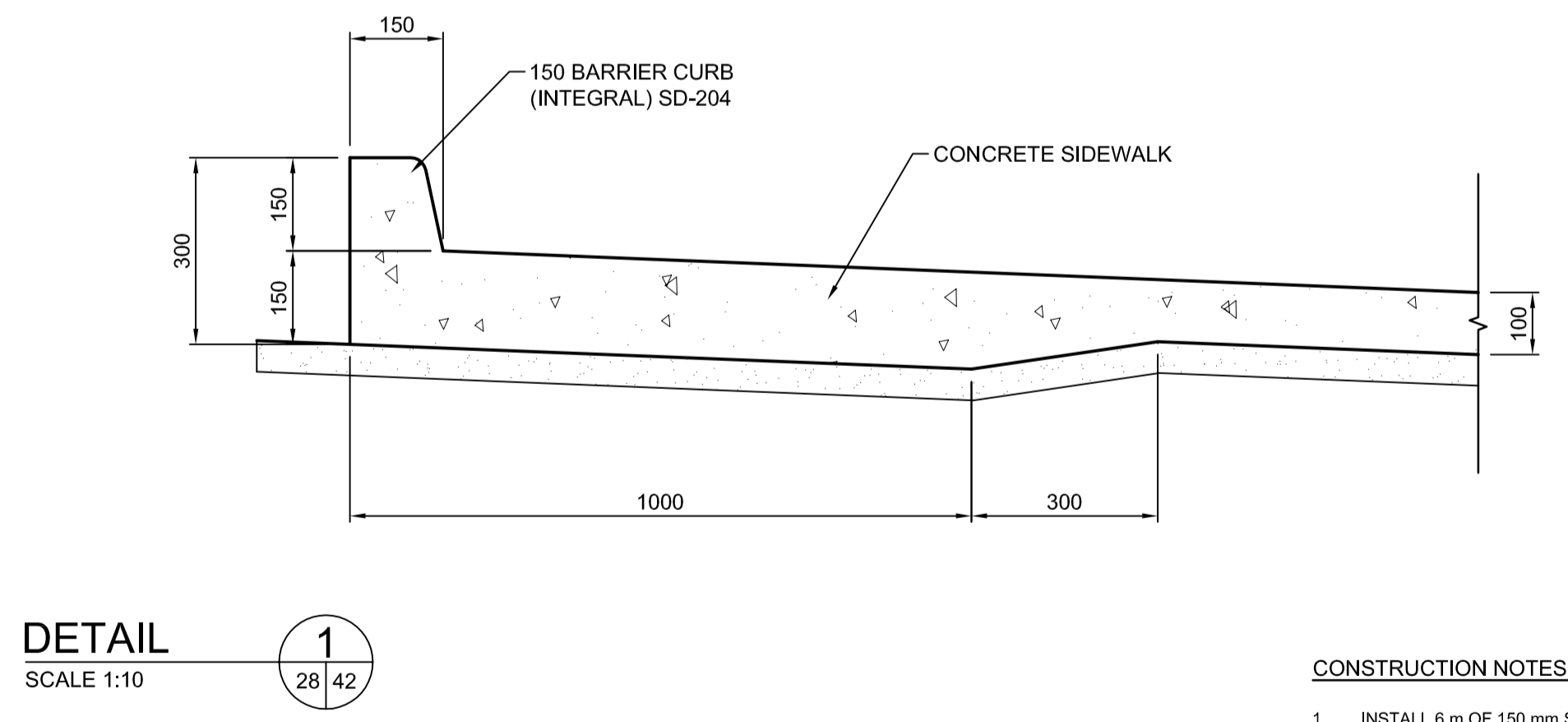
B
STRADBROOK & TRANSITWAY
SECTION - STA. 13+145
29.37 42
SCALE H=1:100 V=1:50



D
STRADBROOK
SECTION - STA. 13+060
28 42
SCALE H=1:100 V=1:50



C
STRADBROOK & TRANSITWAY
SECTION - STA. 13+160
29.37 42
SCALE H=1:100 V=1:50



DETAIL 1
SCALE 1:10
28 42

CONSTRUCTION NOTES:
1. INSTALL 6 m OF 150 mm SUB DRAIN IN BOTH DIRECTIONS PARALLEL TO ROADWAY AT EACH CATCH BASIN AS PER SD-245 AND CAP ENDS.

METRIC
WHOLE NUMBERS INDICATE MILLIMETRES
DECIMALIZED NUMBERS INDICATE METRES.



LOCATION UNDERGROUND	APPROVED STRUCTURES	B.M. 654265 (633392.694, 5525026.192) ELEV. 232.518
SUPY. U/G STRUCTURES COMMITTEE	DATE	
NOTE: LOCATION OF UNDERGROUND STRUCTURES AS SHOWN ARE BASED ON THE BEST INFORMATION AVAILABLE, BUT NO GUARANTEE IS GIVEN THAT ALL EXISTING UTILITIES ARE SHOWN OR THAT THE GIVEN LOCATIONS ARE EXACT. CONFIRMATION OF EXISTENCE AND EXACT LOCATION OF ALL SERVICES MUST BE OBTAINED FROM THE INDIVIDUAL UTILITIES BEFORE PROCEEDING WITH CONSTRUCTION.		
2	ISSUED FOR TENDER	04/29/09 TJP
1	SUBMITTED FOR 95% REVIEW	02/13/09 TJP
NO.	REVISIONS	DATE BY

DESIGNED BY	DBW/RTP
DRAWN BY	TJH
CHECKED BY	ORIGINAL SIGNED BY TARAN J. PETERS
APPROVED BY	ORIGINAL SIGNED BY DAVE P. KRAHN
HOR. SCALE	AS NOTED
VERTICAL	
DATE	04/29/09

ENGINEER'S SEAL
PROVINCE OF MANITOBA
REGISTERED PROFESSIONAL ENGINEER
T.J. PETERS
04-29-09
Member 22309
CONSULTANT PROJECT NO.
088813

THE CITY OF WINNIPEG
TRANSIT DEPARTMENT
Winnipeg
SOUTHWEST RAPID TRANSIT CORRIDOR - STAGE 1
TRANSITWAY CONSTRUCTION, DONALD/HARKNESS
RECONSTRUCTION & ASSOCIATED WORKS
CITY DRAWING NUMBER
P-3299-42
SHEET
42 OF 64
CONSULTANT DRAWING NUMBER
C3-C3024-T
CROSS SECTIONS - STA. 13+110 TO 13+160

C:\CAD\088813\Contract\Contract - Donald Street\Current\Roadway\C1-501-Cross Sections.dwg