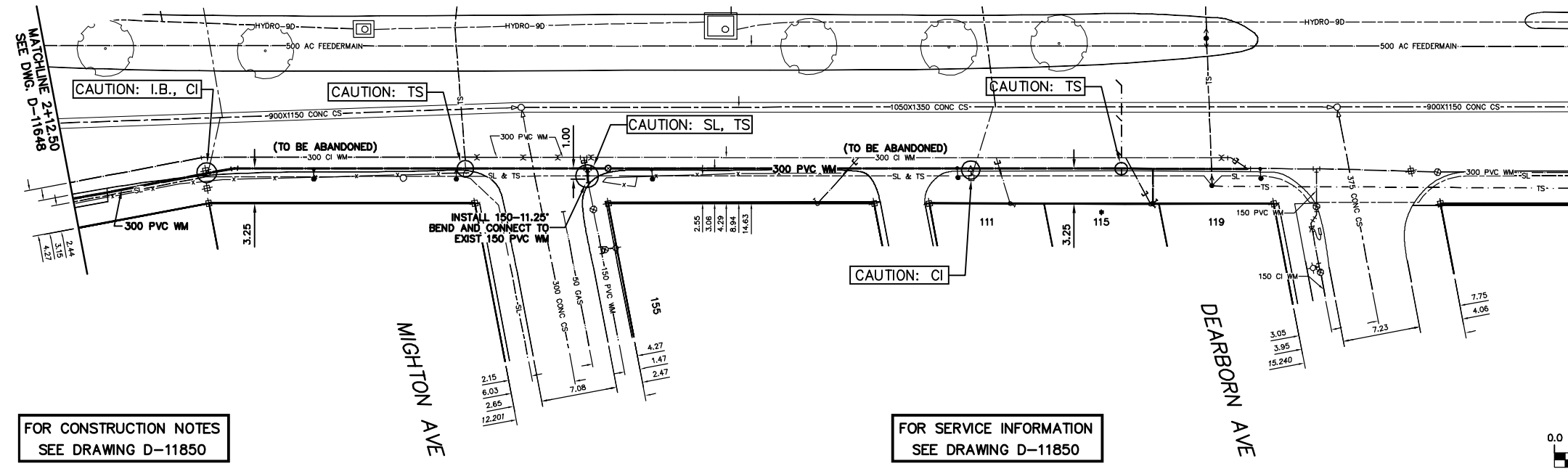


NOTE: CHAINAGES SHOWN ARE ALONG E P OF HENDERSON HWY

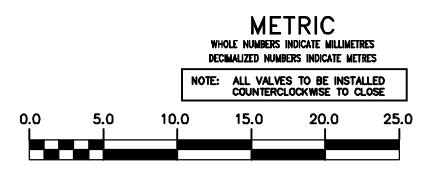
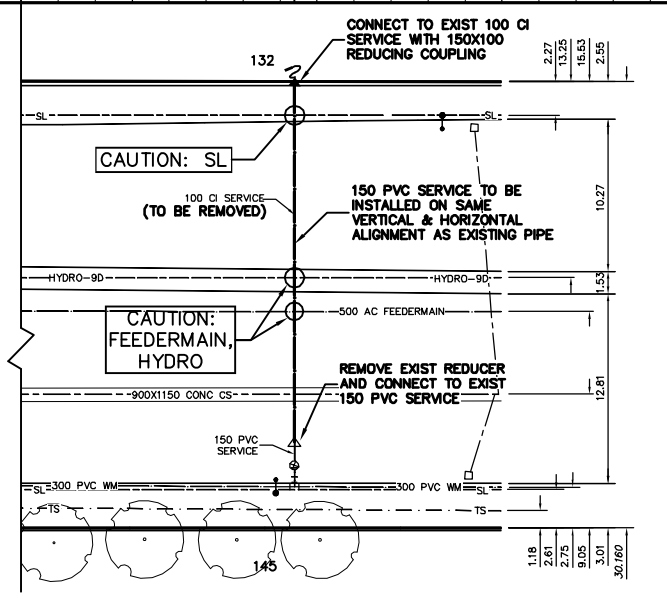


HENDERSON HIGHWAY



FOR CONSTRUCTION NOTES
SEE DRAWING D-11850

FOR SERVICE INFORMATION
SEE DRAWING D-11850



WARNING
IF POWER EQUIPMENT OR EXPLOSIVES ARE TO BE USED FOR EXCAVATION ON THIS PROJECT THE CONTRACTOR MUST:
1) NOTIFY THE GAS COMPANY OF THE PROPOSED LOCATION OF EXCAVATION.
2) TAKE PRECAUTION TO AVOID DAMAGE TO GAS COMPANY INSTALLATIONS.
SEE PROVINCIAL REGULATION 210/72 FOR DETAILS

EXISTING	LEGEND-PLAN	PROPOSED	EXISTING	LEGEND-PLAN	PROPOSED	EXISTING	LEGEND-PROFILE	PROPOSED
200 WM	WATERMAIN	200 WM	SL, HYDRO	MTS	50 GAS	300 10S	LAND DRAINAGE SEWER	300 LDS
525 LDS	LAND DRAINAGE SEWER	525 LDS	50 GAS	50 GAS	300 10S	LAND DRAINAGE SEWER	300 LDS	
375 WWS	WASTEWATER SEWER	375 WWS	50 GAS	50 GAS	250 WWS	WASTEWATER SEWER	250 WWS	
○	MANHOLE	●	***	FENCE	—X—	○	PROFILE	
□	CATCH BASIN	■	*H*†	POLE - HYDRO, MTS	—	—	GROUND ABOVE PIPE	
▽	CURB INLET	▽	○	CURB STOP	—	—	☉ DITCH (NORTH & WEST)	
∇	REDUCER	∇	↑	GUY ANCHOR	—	—	☉ DITCH (SOUTH & EAST)	
X	COUPLER	X	—	LIGHT STANDARD	—	—	☉ GUTTER (NORTH & WEST)	
⊕	ANODE	⊕	○	TREE	—	—	☉ GUTTER (SOUTH & EAST)	

LOCATION APPROVED	B.M. ELEV.	FIELD BOOK #
UNDERGROUND STRUCTURES		
SUPV. U/G STRUCTURES COMMITTEE		
DATE		
NOTE:		
LOCATION OF UNDERGROUND STRUCTURES AS SHOWN ARE BASED ON THE BEST INFORMATION AVAILABLE BUT NO GUARANTEE IS GIVEN THAT ALL EXISTING UTILITIES ARE SHOWN OR THAT THE GIVEN LOCATIONS ARE EXACT. CONFIRMATION OF EXISTENCE AND EXACT LOCATION OF ALL SERVICES MUST BE OBTAINED FROM THE INDIVIDUAL UTILITIES BEFORE PROCEEDING WITH CONSTRUCTION.		
NO.	REVISIONS	DATE BY

CITY OF WINNIPEG
WATER AND WASTE
ENGINEERING DIVISION

DESIGNED BY: AS
CHECKED BY: SC/KZ
DRAWN BY: CJH
APPROVED BY: KZ
HOR. SCALE: 1:250
VERTICAL SCALE: 1:50
DATE: 2009 08 07
RELEASED FOR CONSTRUCTION: K.R. ZUREK
DATE: 2009 08 07

ENGINEER'S SEAL
ORIGINAL SIGNED BY A. SINGBEIL
09/08/07
BID OPPORTUNITY 596-2009
FILENAME: D-11849.dwg
PLOT DATE: 2009 08 07

THE CITY OF WINNIPEG
WATER AND WASTE DEPARTMENT

2009 WATERMAIN RENEWALS
CONTRACT 42
HENDERSON HIGHWAY
40 N OF RIVERTON AVENUE TO
DEARBORN AVENUE

SHEET 3 OF 6
CITY DRAWING NUMBER
D-11849