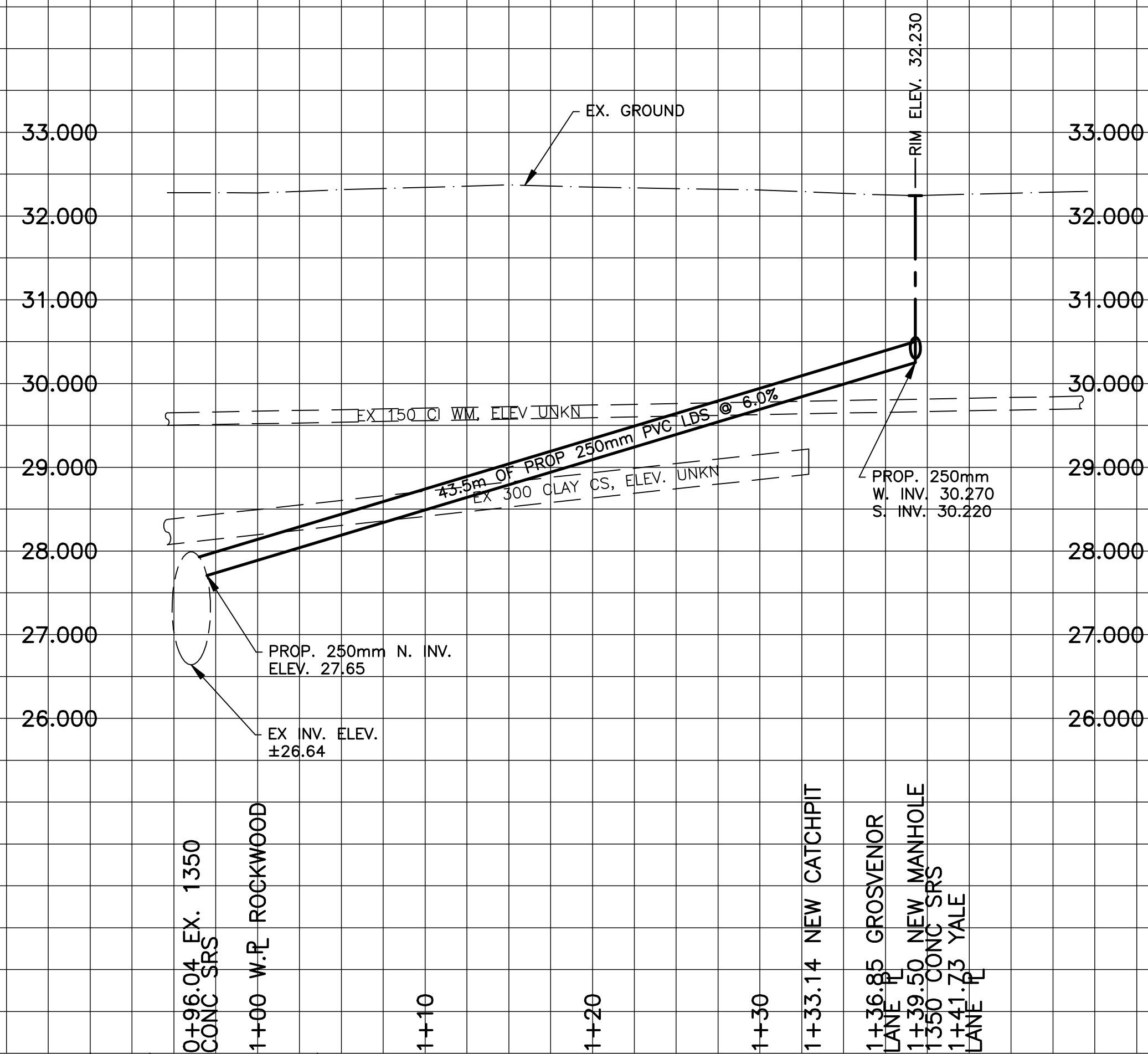
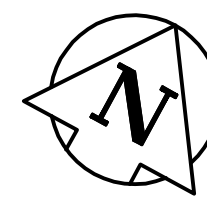
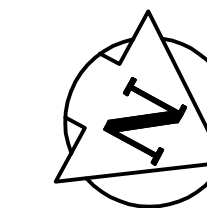


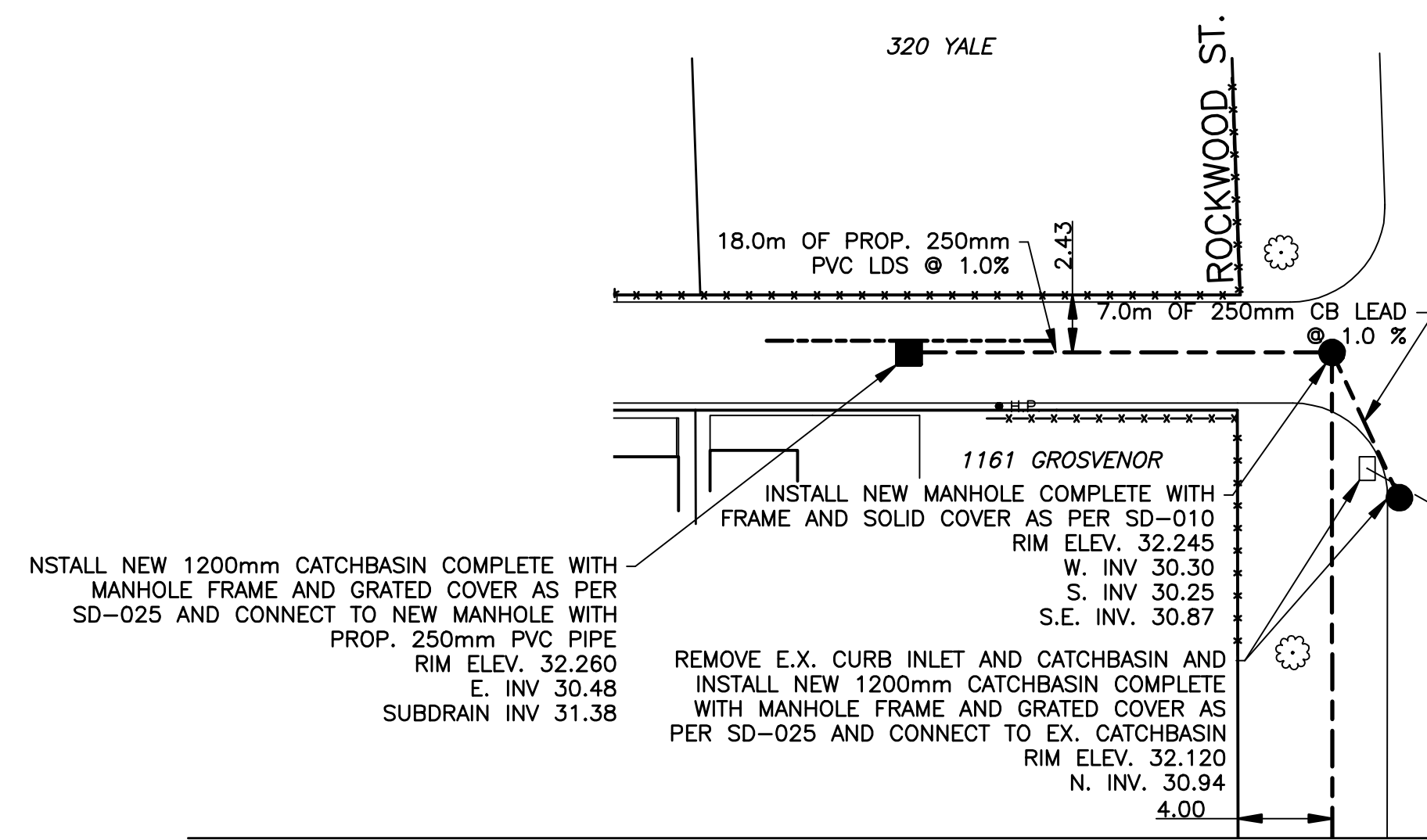
CHAINAGE ALONG CENTER OF ROW



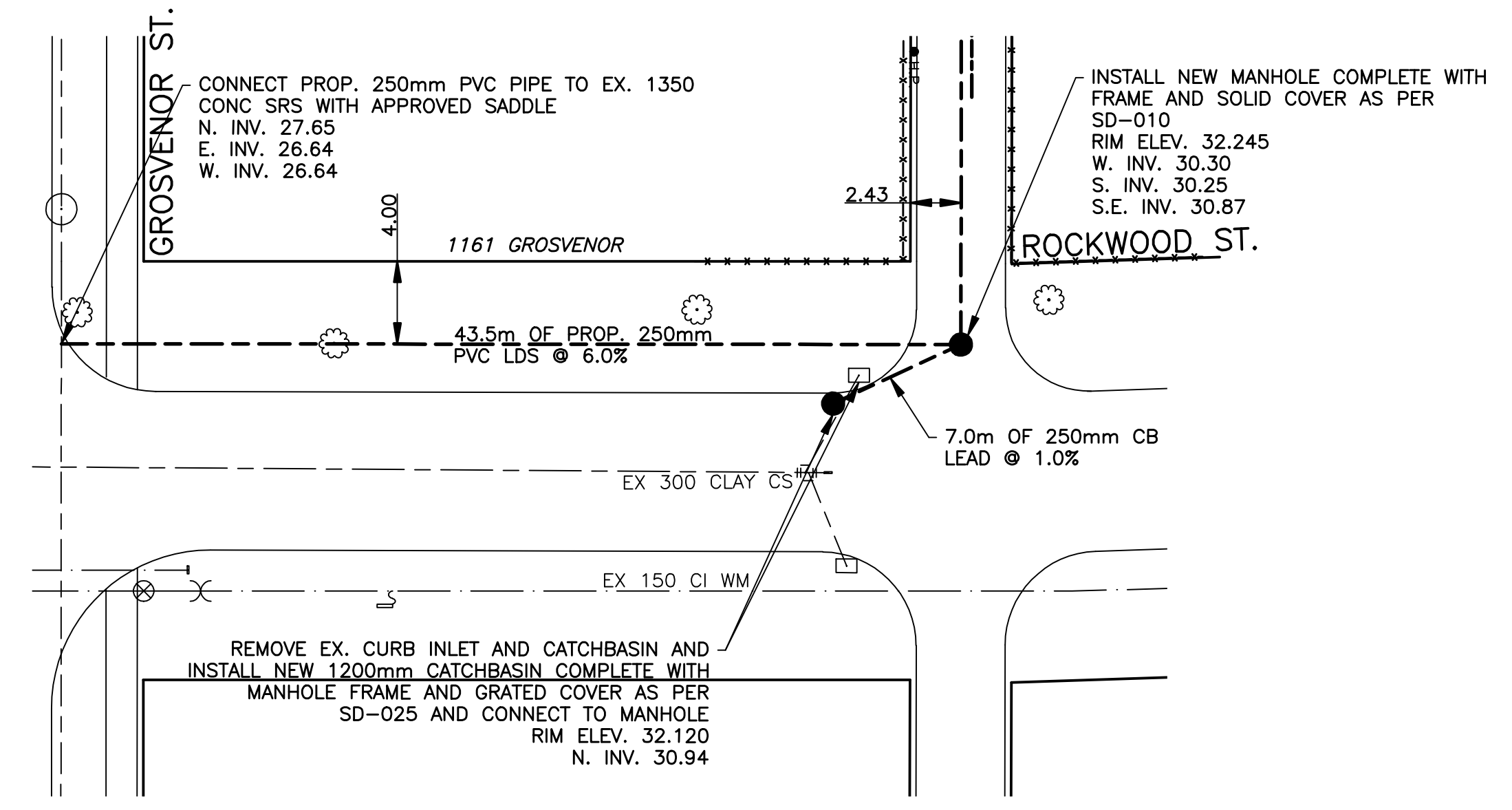
CHAINAGE ALONG WEST PROPERTY LINE



**YALE / GROSVENOR ALLEY LDS**



**ROCKWOOD STREET LDS**



**BENCHMARK:**  
S.W. CORNER GROSVENOR AVE. & WILTON ST. TBLT. IN N. CONC. WALL OF ST. GEORGES ANGLICAN CHURCH, NO. 1118 GROSVENOR AVE., 1.0m E. & 0.5m BELOW TYNDAL STONE OF N.W. COR. CHURCH

**METRIC**  
WHOLE NUMBERS INDICATE MILLIMETRES  
DECIMALIZED NUMBERS INDICATE METRES



WATERMAIN		HYDRO		CENTER LINE		LOCATION APPROVED	
⊕	HYDRANT	—	M.T.S.	---	NORTH GUTTER LINE	---	DATE
⊙	VALVE	—	CONCRETE	---	SOUTH GUTTER LINE	---	DATE
---	LAND DRAINAGE SEWER	---	ASPHALT	---	WATERMAIN	---	DATE
---	WASTE WATER SEWER	---	PROPERTY LINE	---	VALVE	---	DATE
○	MANHOLE	⊕	SURVEY BAR	⊕	300mm L.D.S.	⊕	DATE
□	CATCH BASIN	⊕	C.B. LEAD	⊕	250mm W.W.S.	⊕	DATE
△	CURB INLET	⊕	CURB STOP	⊕	ASPH./CONC. PAD	⊕	DATE
---	TRAFFIC SIGNAL	---	SIDEWALK	---	GARAGE PAD	---	DATE
---	STEAM HT.	---	SIDEWALK RAMP	---	TESTHOLE	---	DATE
---	GAS	---	ELEVATIONS	---		---	DATE
---	EXISTING	---	LEGEND - PLAN	---	PROPOSED	---	DATE

NO.	REVISIONS	DATE	BY

**GENIVAR**  
10 PRAIRIE WAY WINNIPEG, MANITOBA R2J 3J8  
PH: (204)-477-6850 FAX: (204)-474-2864

DESIGNED BY: R.H. CHECKED BY: S.M.  
DRAWN BY: R.H. APPROVED BY: I.McK  
HOR. SCALE: 1:250  
VERT. SCALE: 1:50  
RELEASED FOR CONSTRUCTION: DATE

ENGINEERS SEAL  
**I. G. MCKINNON**  
REGISTERED PROFESSIONAL ENGINEER  
CONSULTANT DRAWING NO. 063-058-13

**THE CITY OF WINNIPEG**  
WATER AND WASTE DEPARTMENT

2009 ALLEY RENEWALS  
YALE/GROSVENOR ALLEY  
LAND DRAINAGE SEWER  
FROM CATCHBASIN AT STATION 2+57.50  
TO EX. 1350 CONCRETE SRS

CITY DRAWING NO. SHEET 1 OF 1  
465-2009