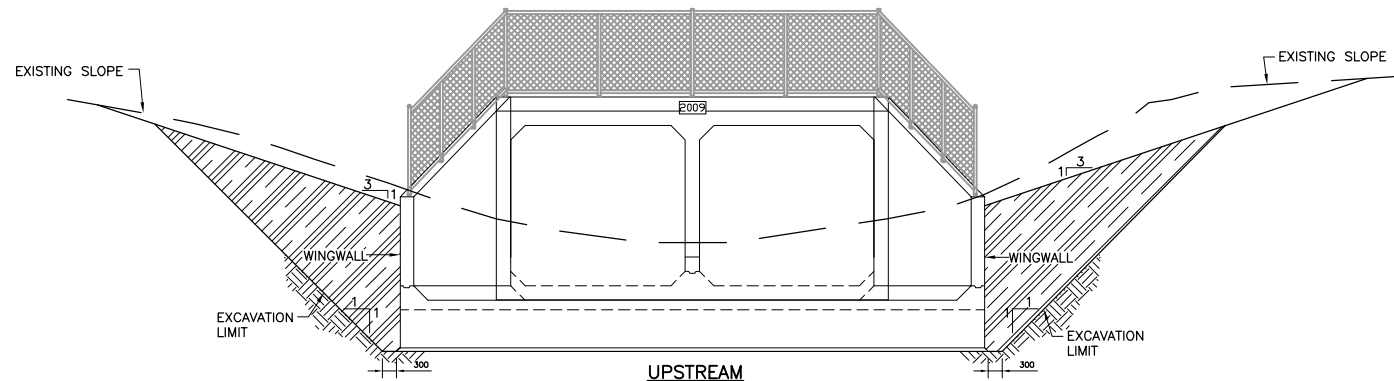
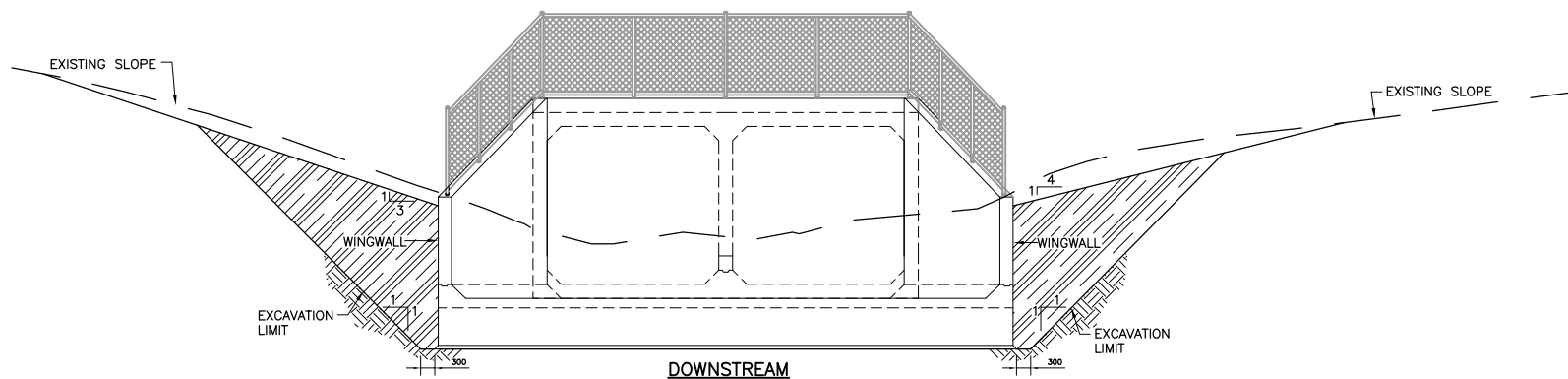


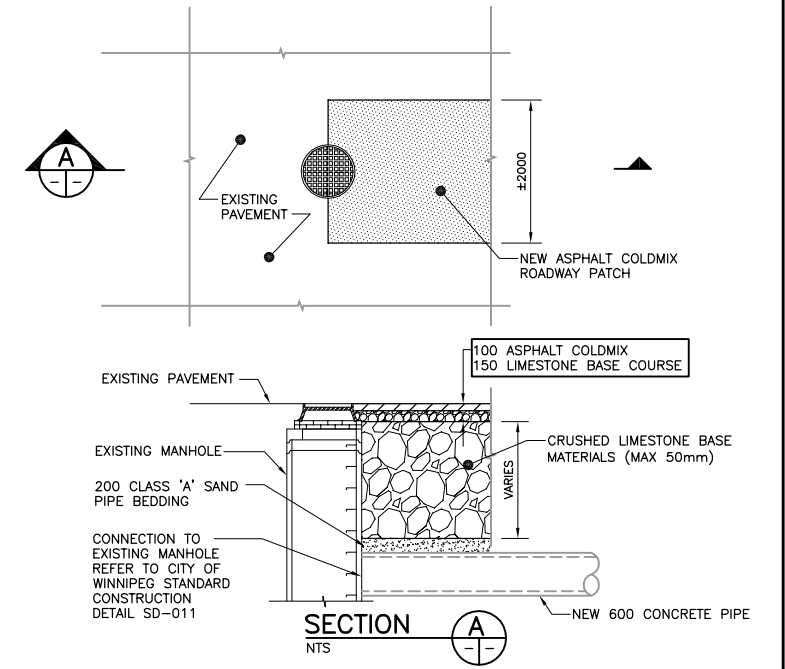
PAVEMENT SECTION THROUGH CENTER OF BOX CULVERT
HORIZ=1:75



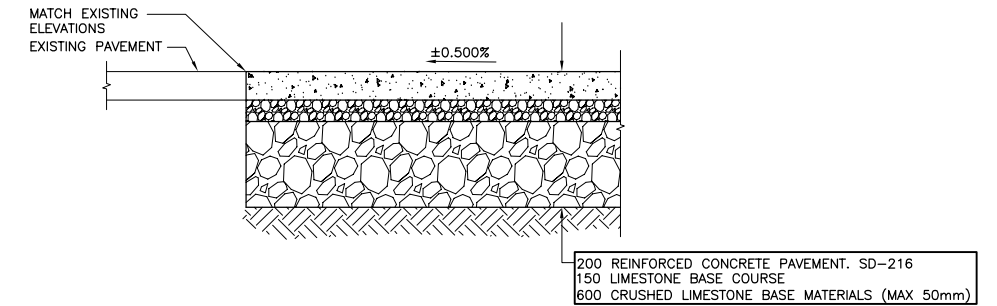
CROSS SECTION AT END OF WINGWALL
1:75



CROSS SECTION AT END OF WINGWALL
1:75



TYPICAL PAVEMENT PATCH
NTS



TYPICAL EXISTING TO NEW PAVEMENT JOINT DETAIL
HORIZ=1:50 VERT=1:25

40DILLON_ACAD_FILE:G:\CAD\043330\Drawn\Current\9 - SEWER DETAILS.dwg 9/25/2008

B.M. ELEV.		DESIGNED BY	DDW/JSB				OMAND'S CREEK CULVERT THROUGH SARGENT AVENUE ROADWORKS, SEWER/FEEDERMAIN AND EMBANKMENT DETAILS	CITY DRAWING NUMBER	C316-08-09
		DRAWN BY	DDW					SHEET	9 OF 10
		CHECKED BY	JSB					BID OPPORTUNITY	
		APPROVED BY						859-2008	
2	ISSUED FOR TENDER	12/08/08	N.B.G.	HOR. SCALE AS SHOWN	RELEASED FOR CONSTRUCTION	CONSULTANT PROJECT NO.	04-3330-2000		
1	ISSUED FOR CITY REVIEW	11/21/08	N.B.G.	VERTICAL AS SHOWN	ORIGINAL SIGNED BY B.A. NEIRINCK	DATE	DECEMBER 10, 2008		
NO.	REVISIONS	DATE	BY	DATE	NOV. 21, 2008				