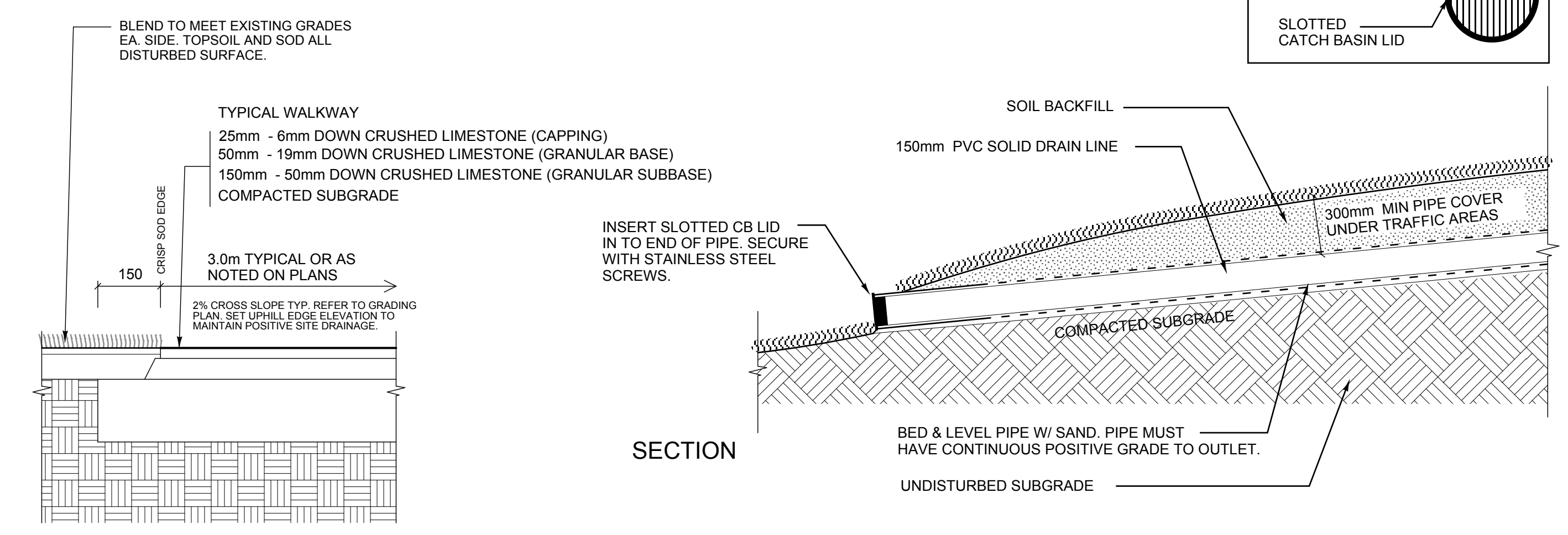
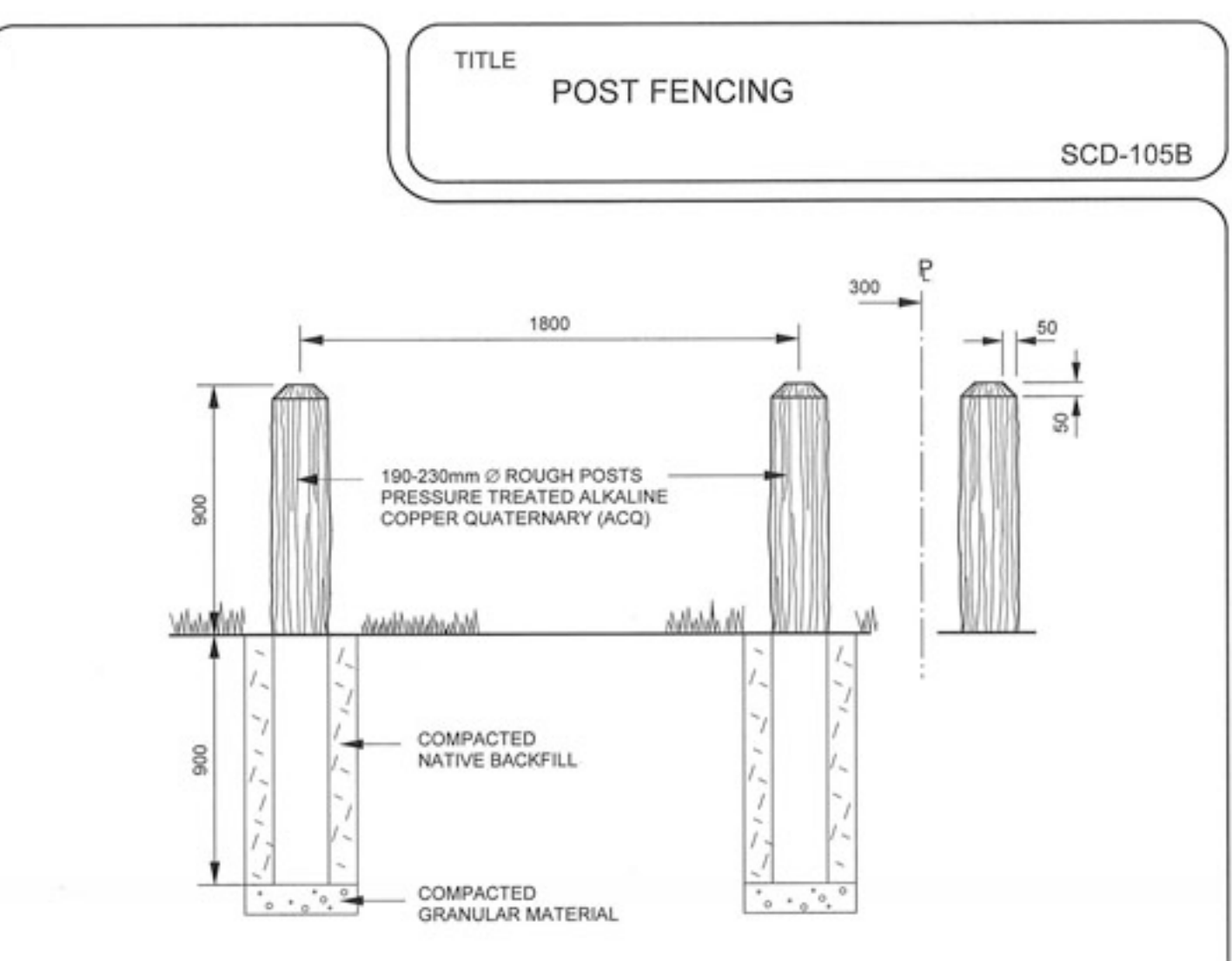


1 **MAGNUS TO BURROWS PLAN**  
L3 1:200

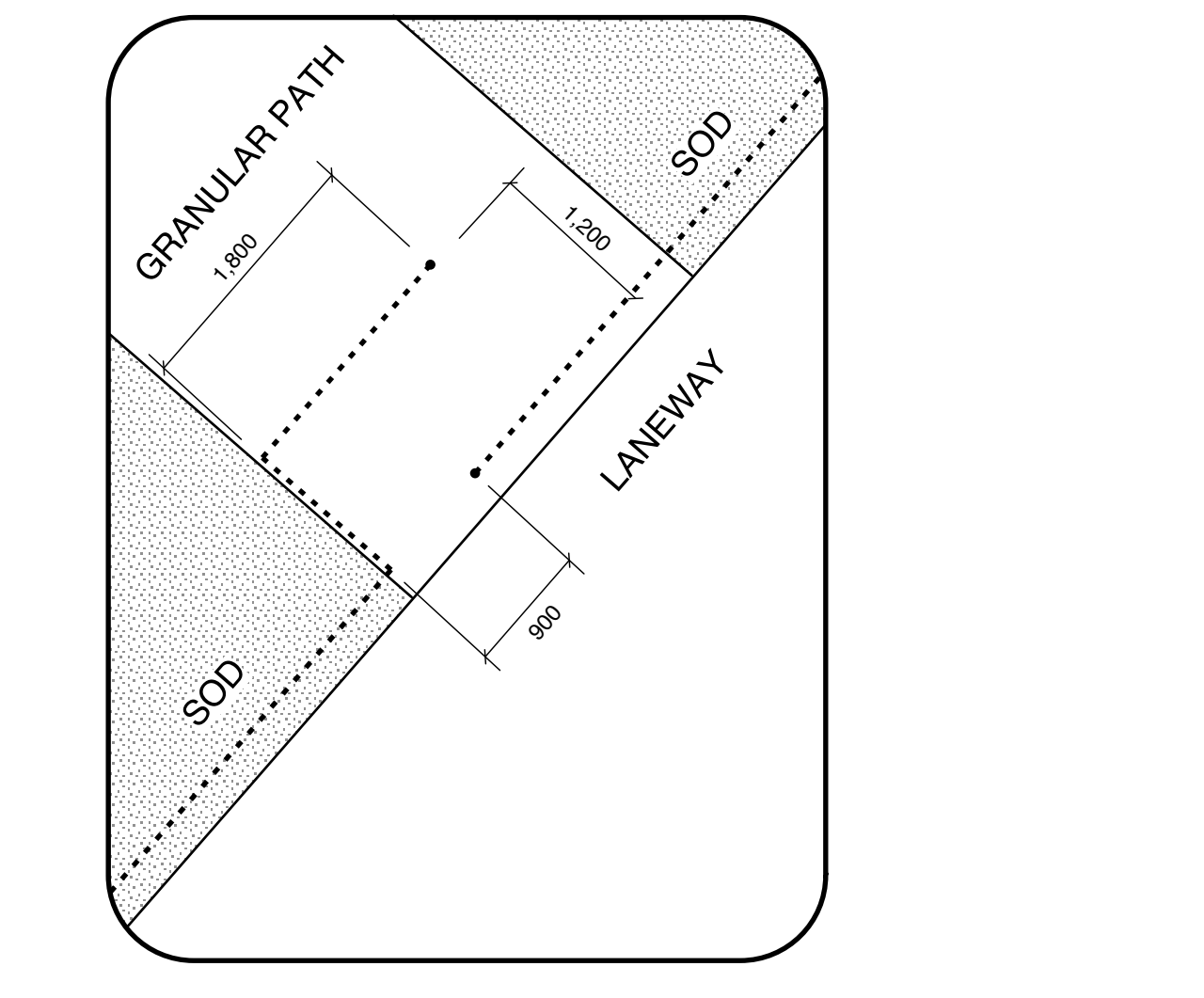


2 **GRANULAR PATHWAY**  
L3 1:10

4 **TRAIL CULVERT**  
L3 NTS



3 **POST FENCING**  
L3



5 **TYP. FENCE BAFFLE DETAIL**  
L3 1:50

NOTE:  
- ALL POSTS THOROUGHLY TAMPED AND EARTH MOUNDED APPROX. 100mm AT EACH POST FOR FUTURE SETTLING. SURPLUS EARTH TO BE DISPOSED OF ALONG BOUNDARY LINE.  
- FENCE POSTS ARE TO FOLLOW THE NATURAL CONTOUR OF THE LAND EXCEPT FOR SMALL UNDULATIONS WHICH WOULD TEND TO REDUCE THE AESTHETIC APPEARANCE OF THE FINISHED PROJECT.

NOT TO SCALE  
DATE: JAN 2008  
DRAWN BY: SP

THE CITY OF WINNIPEG  
Planning, Property and Development Department  
Planning and Land Use Division  
Unit 15 - 10 Fort Street, Winnipeg, MB, R3C 4X5  
Winnipeg

**LEGEND**

**HILDERMAN THOMAS FRANK CRAM**  
Landscape Architecture • Planning  
500 - 115 Bannatyne Avenue East, Winnipeg, MB R3B 0R3  
Phone: 204.944.9907 Fax: 204.957.1467

NO.	REVISIONS	DATE	BY

B.M. ELEV.	YY.MM.DD

DESIGNED: AB	DRAWN: AB
SCALE: AS SHOWN	APPROVED: GM
ACCEPTED BY:	
DATE: August 14, 2008	

**THE CITY OF WINNIPEG**  
PLANNING, PROPERTY & DEVELOPMENT DEPARTMENT

**RIVERBANK TRAIL DEVELOPMENT - NORQUAY PARK TO ALFRED AVE**

**TRAIL PLAN: Magnus to Burrows & DETAILS**

CITY DRAWING NUMBER  
SHEET 3 OF 3  
**L3**

CONSULTANT PROJECT NO  
06 059

DATE PLOTTED: 8/14/08

xxx-2008 Bid Opp magnus/burrows