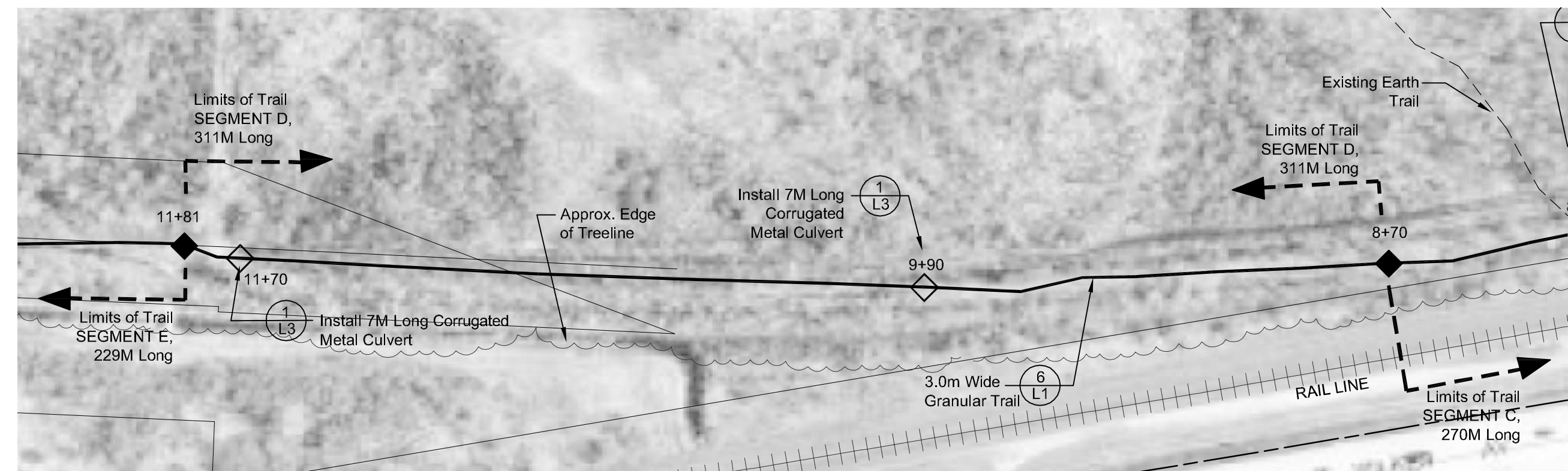


2  
L2 TRAIL LAYOUT  
TRAIL SEGMENT E

Scale NTS



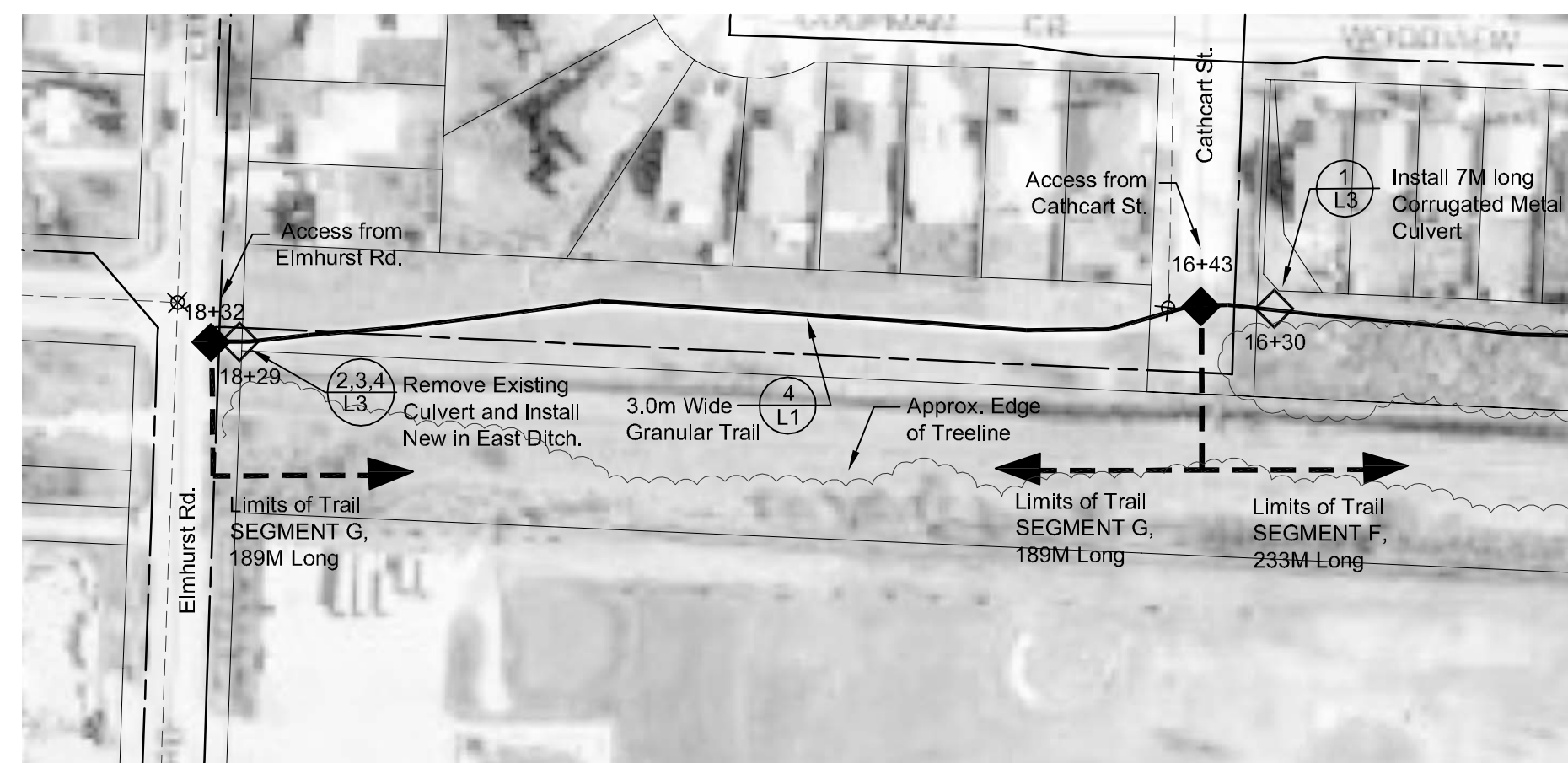
1  
L2 TRAIL LAYOUT  
TRAIL SEGMENT D

Scale NTS



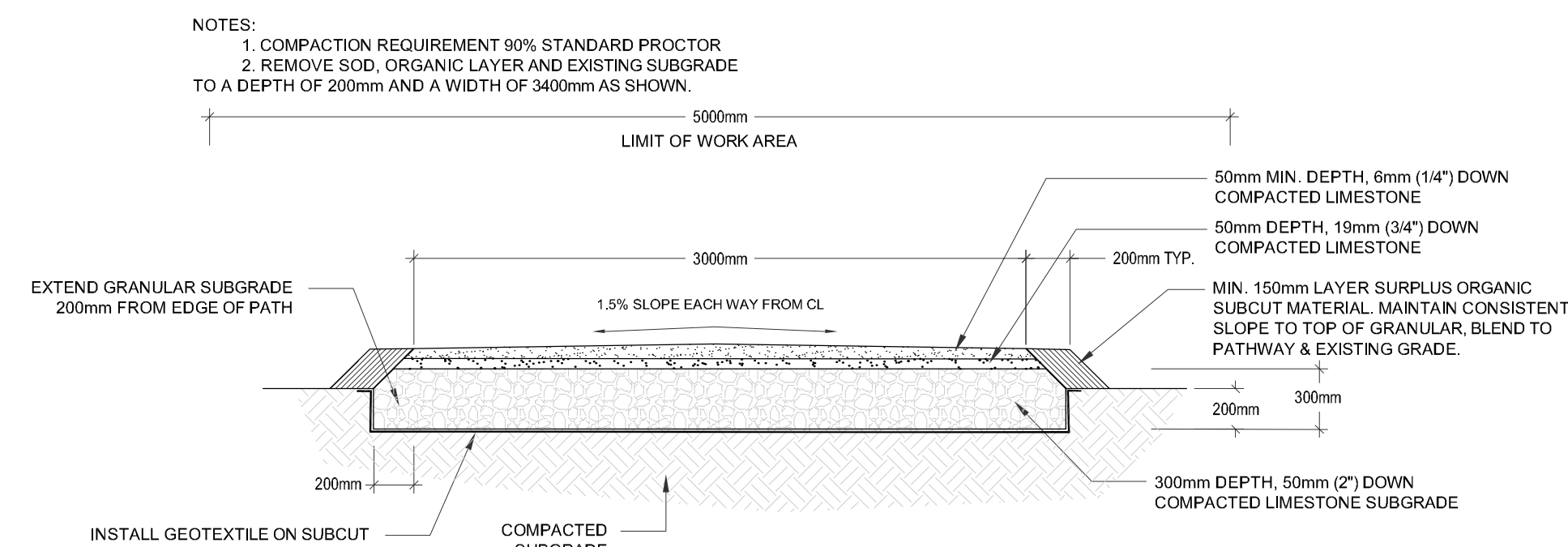
3  
L2 TRAIL LAYOUT  
TRAIL SEGMENT F

Scale NTS



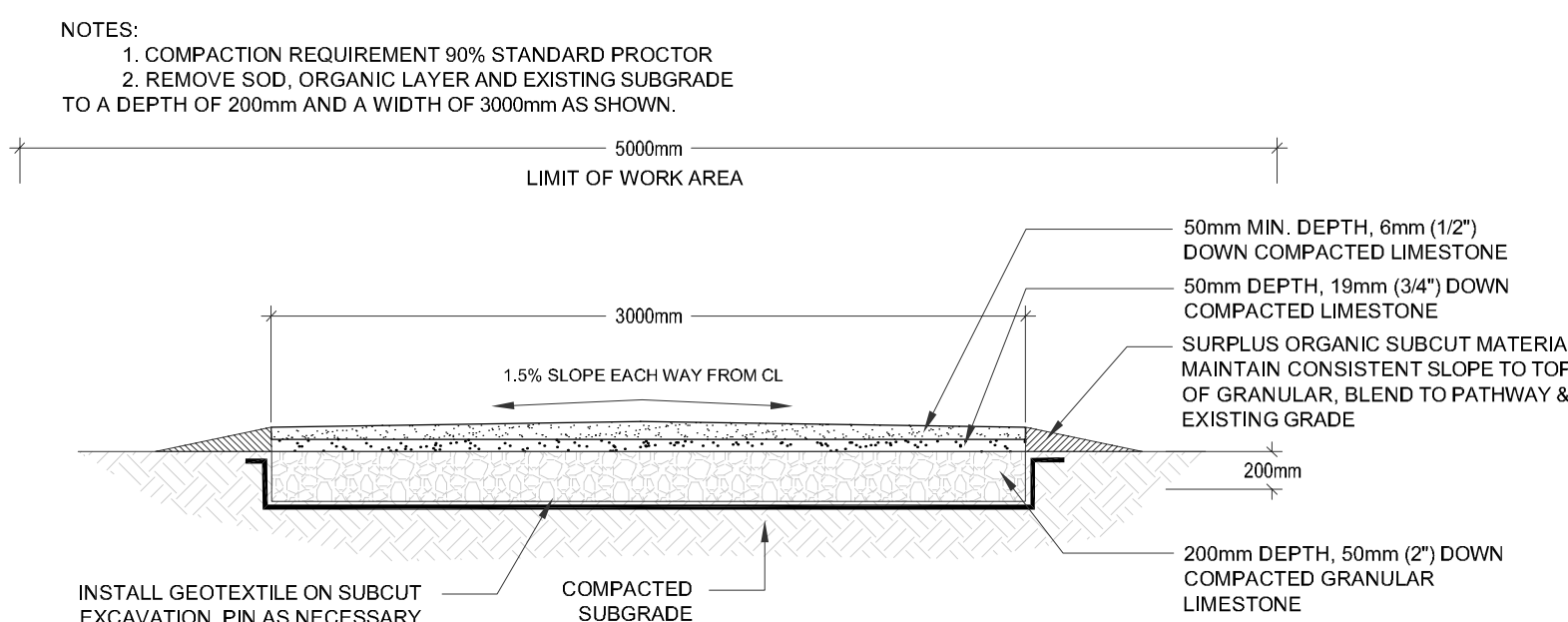
4  
L2 TRAIL LAYOUT  
TRAIL SEGMENT G

Scale NTS



5  
L2 TYPICAL TRAIL SECTION  
TRAIL SEGMENT E

Scale 1:30



6  
L2 TYPICAL TRAIL SECTION  
TRAIL SEGMENT F

Scale 1:30

GENERAL NOTES

1. Pathway Alignment and Grades to be Determined On Site by Contract Administrator Prior to Construction.
2. Contractor to Dispose of Surplus Sod, Organic Material and Backfill in Surplus Fill Areas.
3. Refer to Layout Trail Segment A 1/L1 for Locations of Surplus Fill Areas.
4. Contractor to Maintain 5M Wide Work Area as Noted in Trail Sections L1 and L2.

**FOR TENDER  
PURPOSES ONLY  
NOT FOR  
CONSTRUCTION**

LEGEND

- ◆ Station Points, Trail Segment
- ◇ Station Point, Culvert Install
- Trail Line
- Rail Line
- Tree Line
- Assessment Line
- Sewer, Main
- Sewer, Manhole
- Waterworks, Main



NO.	REVISIONS	DATE	BY
2	ISSUED FOR TENDER	08-07-18	BSG
1	ISSUED FOR REVIEW	08-07-16	BSG

DESIGNED BY	CHECKED BY	DESIGNED BY	CHECKED BY
AH	BSG	AH	BSG

SCALE:	ACCEPTED BY	DATE	SCALE:	ACCEPTED BY	DATE
AS NOTED			AS NOTED		

CONSULTANT DRAWING NO.	SC-8037
------------------------	---------

**THE CITY OF WINNIPEG**  
PLANNING AND PROPERTY DEVELOPMENT

ASSINIBOINE FOREST  
HARTE TRAIL EXTENSION

CITY DRAWING NUMBER  
575-2008  
SHEET 2 OF 3

TRAIL LAYOUTS AND DETAILS  
TRAIL SEGMENTS D, E, F & G

L2