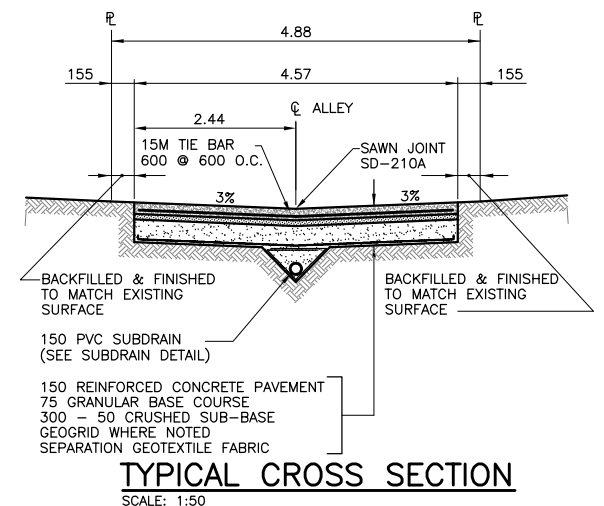
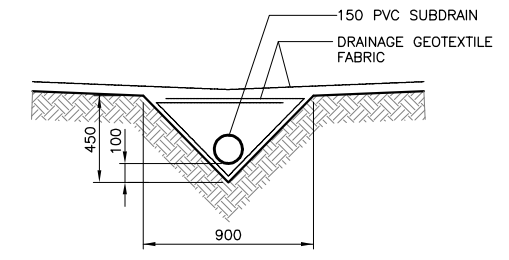


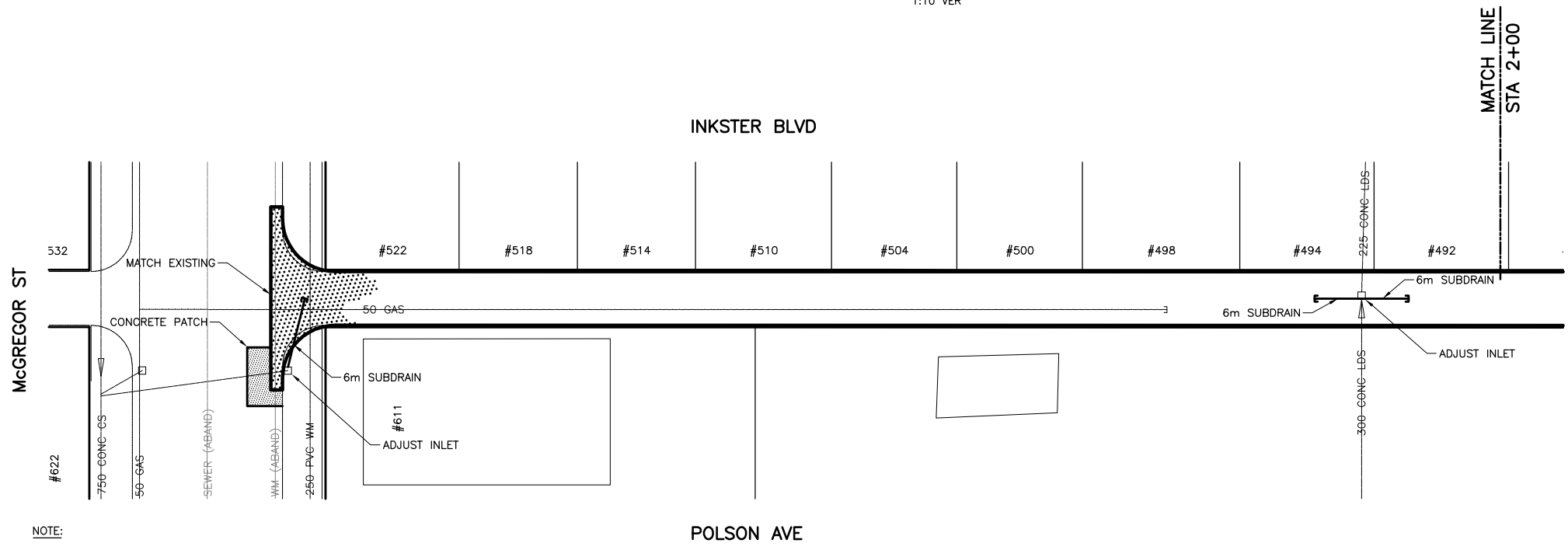
**ALLEY PAVEMENT PROFILE**  
SCALE: 1:250 HOR  
1:10 VER



**TYPICAL CROSS SECTION**  
SCALE: 1:50



**SUBDRAIN DETAIL**  
SCALE: 1:20



**ALLEY PAVEMENT PLAN**  
SCALE: 1:250 HOR

**PRELIMINARY**  
NOT TO BE USED FOR CONSTRUCTION

LOCATION APPROVED UNDERGROUND STRUCTURES

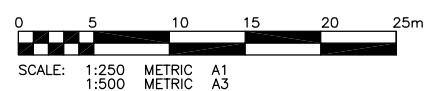
SUPV. U/G STRUCTURES DATE COMMITTEE

NOTE: LOCATION OF UNDERGROUND STRUCTURES AS SHOWN ARE BASED ON THE BEST INFORMATION AVAILABLE BUT NO GUARANTEE IS GIVEN THAT ALL EXISTING UTILITIES ARE SHOWN OR THAT THE GIVEN LOCATIONS ARE EXACT. CONFIRMATION OF EXISTENCE AND EXACT LOCATION OF ALL SERVICES MUST BE OBTAINED FROM THE INDIVIDUAL UTILITIES BEFORE PROCEEDING WITH CONSTRUCTION.

B.M. 26-001 ELEV. 231.091	BOLT IN 4.6m CONC. PILE, 2.4m S. OF N.L. OF INKSTER BLVD., & 0.3m W. OF W.L. OF ANDREWS ST.
0 ISSUED FOR TENDERING	30/04/08 CR
A ISSUED FOR	00/MM/YY CR
NO. REVISIONS	DATE BY

**KGS GROUP** CONSULTING ENGINEERS & PROJECT MANAGERS  
WINNIPEG (204) 896-1209  
THUNDER BAY (807) 345-2233

DESIGNED BY: CR	CHECKED BY: RJH
DRAWN BY: DW	APPROVED BY:
HOR. SCALE: 1:250	RELEASED FOR CONSTRUCTION:
VERTICAL: 1:50	DATE:



**PROPERTY LIMITS DELINEATION**  
DELINEATION OF PROPERTY LIMITS AS SHOWN ON THIS DWG DOES NOT REPRESENT A "LEGAL SURVEY". KGS GROUP MAKES NO REPRESENTATION OR WARRANTY AS TO THE ACCURACY OF PROPERTY LIMITS DELINEATED ON THIS DWG, NOR ON THE DIMENSIONAL ACCURACY OF DWG FEATURES RELATIVE TO THOSE PROPERTY LIMITS.

**WARNING**  
1. NOTIFY THE GAS COMPANY OF THE PROPOSED LOCATION OF EXCAVATION.  
2. TAKE PRECAUTION TO AVOID DAMAGE TO GAS COMPANY INSTALLATIONS.  
3. SEE PROVINCIAL REGULATION 210/72 FOR DETAILS.

**METRIC**  
WHOLE NUMBERS INDICATE MILLIMETRES  
DECIMALIZED NUMBERS INDICATE METRES

**APCGM**  
Certificate of Authorization  
KGS Group  
No. 245 Date:

**THE CITY OF WINNIPEG**  
PUBLIC WORKS DEPARTMENT  
TRANSPORTATION ENGINEERING DIVISION

PROJECT TITLE: **2008 ALLEY RENEWAL PROGRAM NORTH AREA - CONTRACT 1**  
INKSTER BLVD SOUTH ALLEY  
MCGREGOR ST TO ANDREWS ST  
STA. 1+00 TO STA. 2+00

SHEET OF: **05** OF **07**  
COMPUTER FILE NAME: **INKSTER.DWG**  
CITY DRAWING NUMBER: **0005**

CONSULTANT DRAWING NO.: **07-0107-15**

P:\PROJECTS\2007\07-0107-15\MUN\DWGS\NORTH CONTRACT\INKSTER.DWG  
PLOT 1:1 (A1)