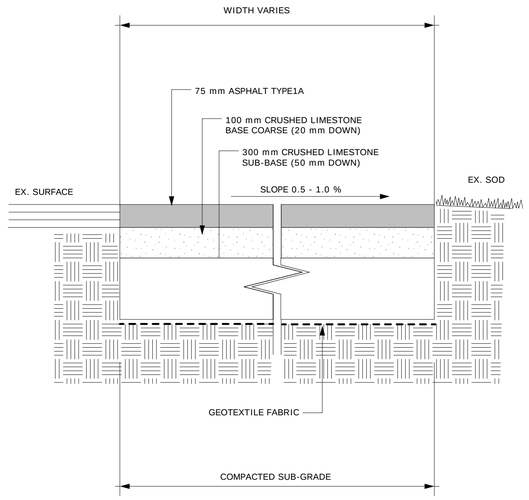

1 / G.2-F ASPHALT HOCKEY RINK CROSS-SECTION
SCALE - 1:10

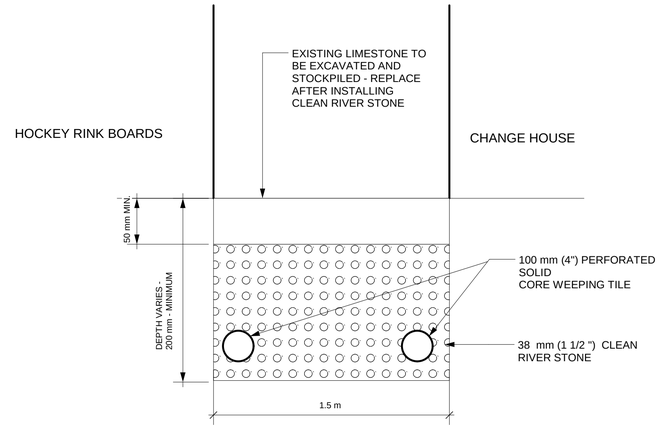

2 / G.2-F SECTION WEEPING TILE
SCALE - 1:20

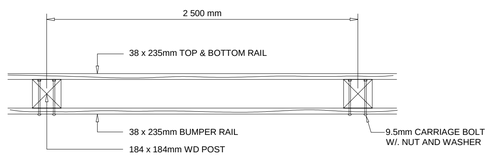

PLAN VIEW

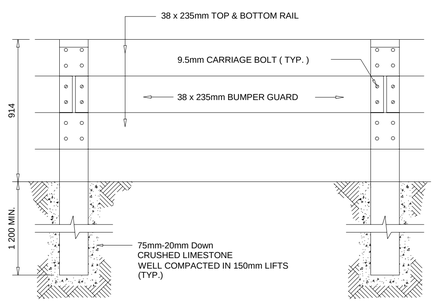

ELEVATION

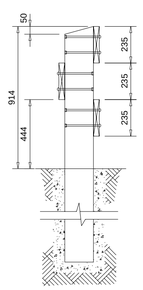

SECTION

NOTE :
1. ALL LUMBER TO BE PRESSURE TREATED
2. ALL FASTENERS SHALL BE GALVANIZED OR PLATED
3. ALL DIMENSIONS ARE IN MILLIMETRES

3 / G.2-F WOOD FENCE DETAIL
SCALE - 1:20

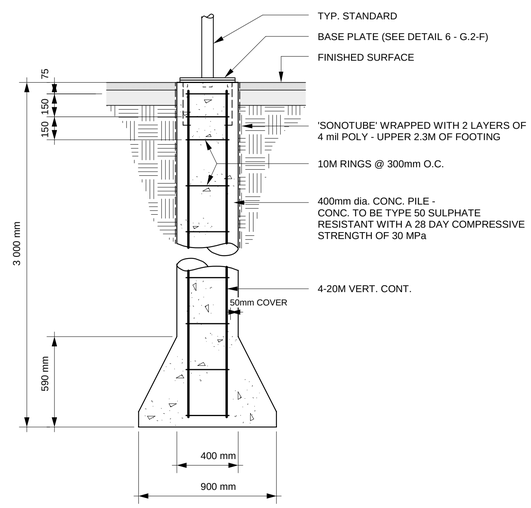

4 / G.2-F SPORTS STANDARD FOOTING DETAIL
SCALE - 1:20

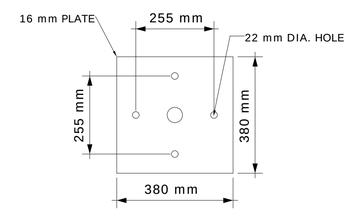

BASE PLATE

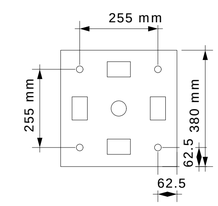

ANCHOR PLATE PLAN

ANCHOR BOLT

19 mm ANCHOR BOLT C/W
NUTS & LOCK WASHERS

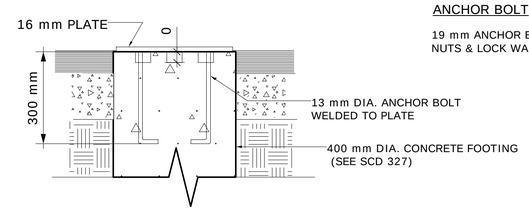

ANCHOR PLATE: ELEVATION

NOTE:

BASE PLATE, ANCHOR PLATE, ANCHOR BOLTS,NUTS AND WASHERS SHALL BE HOT DIPPED GALVANIZED.

ALL DIMENSIONS SHOWN ARE IN MILLIMETERS

5 / G.2-F SPORTS STANDARD DETAIL BASE DETAIL FOR HARD SURFACES
SCALE - 1:10

EXISTING	LEGEND - PLAN	PROPOSED	EXISTING	LEGEND - PLAN	PROPOSED	EXISTING	LEGEND - PROFILE	PROPOSED
	WATERMAIN			HYDRO		150mm W.M.	WATERMAIN	150mm W.M.
	HYDRANT			M.T.S.			HYDRANT	
	VALVE			CONCRETE			VALVE	
	LAND DRAINAGE SEWER			ASPHALT		300mm L.D.S.	LAND DRAINAGE SEWER	300mm L.D.S.
	WASTE WATER SEWER			PROPERTY LINE		250mm W.W.S.	WASTE WATER SEWER	250mm W.W.S.
	MANHOLE			SURVEY BAR				
	CATCH BASIN			CURB STOP				
	CURB INLET			C.B. LEAD				
				SIDEWALK				
				SIDEWALK RAMP				
	GAS		32.55	ELEVATIONS	32.55			

LOCATION APPROVED
UNDERGROUND STRUCTURES

SUPV. U/G STRUCTURES COMMITTEE — DATE

NOTE:

LOCATION OF UNDERGROUND STRUCTURES AS SHOWN ARE BASED ON THE BEST INFORMATION AVAILABLE BUT NO GUARANTEE IS GIVEN THAT ALL EXISTING UTILITIES ARE SHOWN OR THAT THE GIVEN LOCATIONS ARE EXACT. CONFIRMATION OF EXISTENCE AND EXACT LOCATION OF ALL SERVICES MUST BE OBTAINED FROM THE INDIVIDUAL UTILITIES BEFORE PROCEEDING WITH CONSTRUCTION.

B.M. G.B.M. - 62 - 001
ELEV. 232.121

NO.	REVISIONS	DATE	BY

THIS DRAWING SHALL NOT BE USED FOR CONSTRUCTION PURPOSES UNTIL SIGNED BELOW.

THE CONTRACTOR SHALL CHECK ALL DIMENSIONS AND OTHER DATA ON SITE AND REPORT ANY DISCREPANCIES TO THE CONTRACT ADMINISTRATOR.

FIGURED DIMENSIONS TO BE TAKEN IN PREFERENCE TO SCALED DIMENSIONS.

DESIGNED BY J.F. — CHECKED BY J.K.
DRAWN BY J.F. — APPROVED BY J.K.
HORI. SCALE 1:300
VERT.SCALE
DATE February 2007

RELEASED FOR CONSTRUCTION

MANAGER, PARKS AND OPEN SPACE — DATE
DIRECTOR OF PLANNING, PROPERTY AND DEVELOPMENT DEPARTMENT — DATE

ENGINEER'S SEAL

CONSULTANT DRAWING
(016178)

Winnipeg

THE CITY OF WINNIPEG
Planning, Property and Development Department
Planning and Land Use Division
Unit 15 - 30 Fort Street, Winnipeg, Manitoba R3C 4X5

DRAWING TITLE

Glenlee Community Center Details
176 Worthington Avenue

CAD DRAWING NO.

SHEET 3 OF 4

DRAWING NO. G.2 -F

Date: 2007/02/22
File name: Glenlee_Rev1.mcd