






Legend

-  Light Standard
-  Waste Receptacle
-  Pole

LOCATION OF UNDERGROUND STRUCTURES AS SHOWN ARE BASED ON THE BEST INFORMATION AVAILABLE BUT NO GUARANTEE IS GIVEN THAT ALL EXISTING UTILITIES ARE SHOWN OR THAT THE GIVEN LOCATIONS ARE EXACT. CONFIRMATION OF EXISTENCE AND EXACT LOCATION OF ALL SERVICES MUST BE OBTAINED FROM THE INDIVIDUAL UTILITIES BEFORE PROCEEDING WITH CONSTRUCTION.



THE CITY OF WINNIPEG
 Planning, Property and Development Department
 Planning and Land Use Division
 Unit 15 - 30 Fort Street, Winnipeg, MB, (R3C 4X5)

DESIGNED BY	CH	CHECKED BY	DB	APPROVED BY
DRAWN BY	ST/CH	RELEASED FOR CONSTRUCTION		
HORIZ. SCALE	1:150			
VERT. SCALE				
DATE	Mar/07	MANAGER, PLANNING AND LAND USE DIVISION	DATE	

DRAWING TITLE
ST. JOHN'S PARK
Existing Conditions and Removals

CAD DRAWING NO.
 DRAWING NO.
S.13-Q