


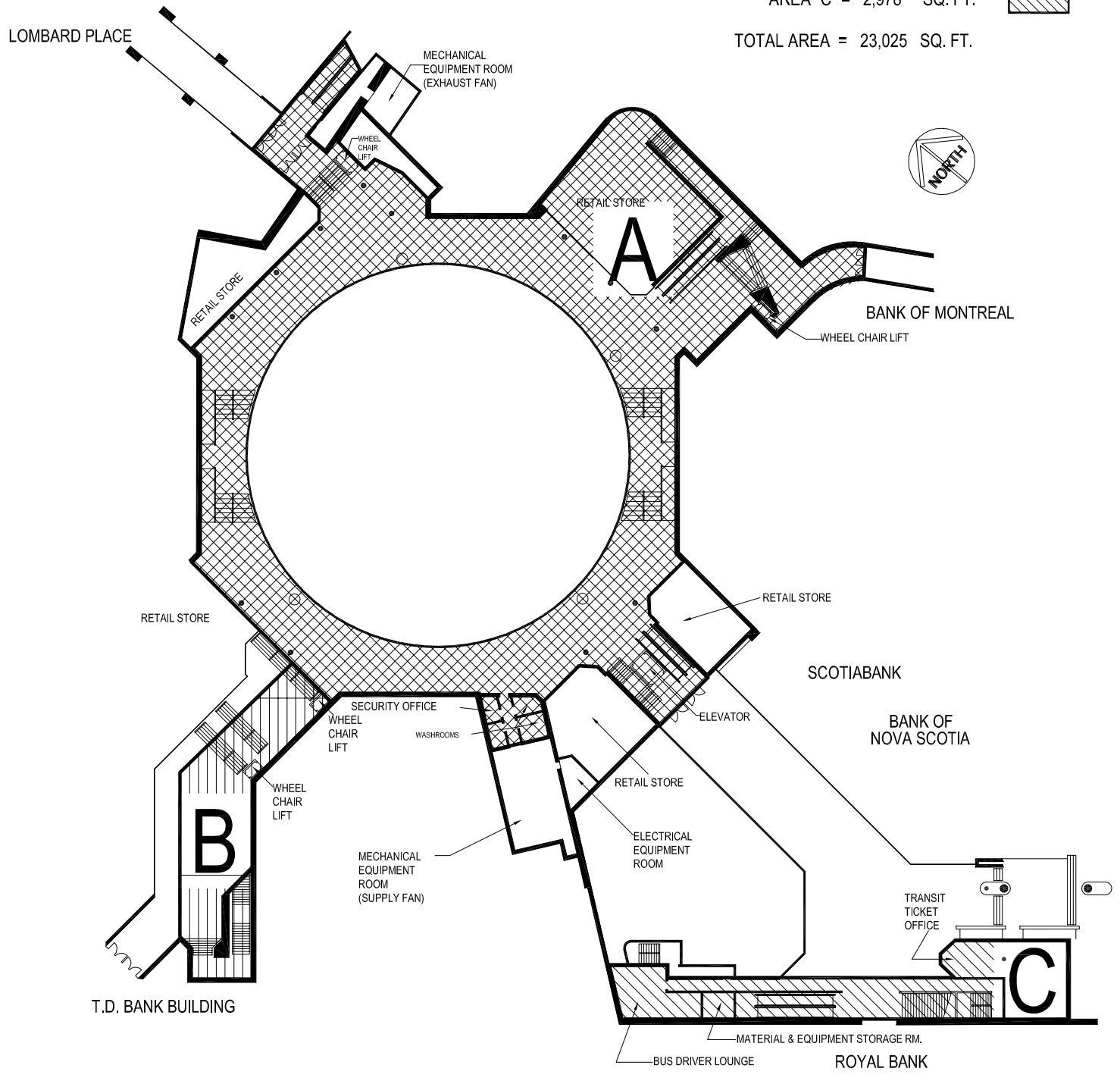


AREA "A" = 17,343 SQ. FT.   
 AREA "B" = 2,704 SQ. FT.   
 AREA "C" = 2,978 SQ. FT.   
 TOTAL AREA = 23,025 SQ. FT.



THE CITY OF WINNIPEG  
 PLANNING, PROPERTY AND  
 DEVELOPMENT DEPARTMENT  
 3-65 GARRY STREET  
 R3C 4K4

0365MNOC

PORTAGE & MAIN  
 CONCOURSE  
 AREAS TO CLEAN

PROJECT			SHEET TITLE		
DRAWN BY	CHECKED BY	APPROVED BY	DATE	SCALE	PROJECT/SHEET NO.
			SEPT. /07	N.T.S.	A1