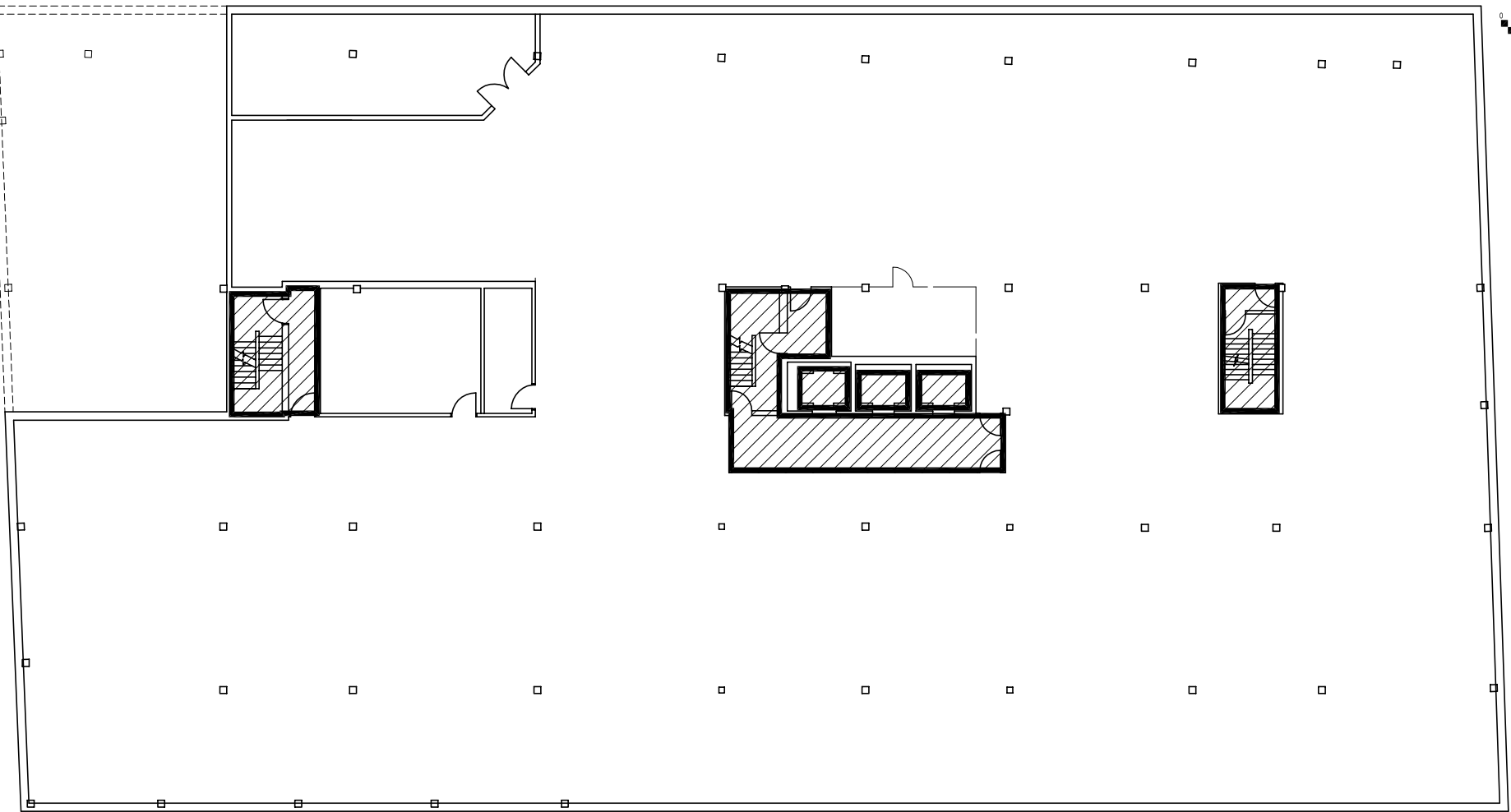
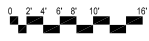


Address 185 KING STREET Project No. 0185KG0P Description PARKADE FLOOR PLAN Sheet No. Date File Name 0185KG0P.DWG




PARKADE FLOOR PLAN



AREA TO BE CLEANED = 1,006 SQ. FT.

NO.	REVISION/DESCRIPTION	BY	DATE
SCALE			

DRAWN BY	CHECKED BY	APPROVED
DATE	USER APPROVAL	


 THE CITY OF WINNIPEG  
 PLANNING, PROPERTY &  
 DEVELOPMENT DEPARTMENT  
 300-65 GARRY ST. R2C 4K4  
 PROJECT

MANDARIN BUILDING  
 185 KING STREET

SHEET TITLE  
 PARKADE FLOOR PLAN  
 0185KG0P

SCALE	PROJECT NO	SHEET NO
NOT TO SCALE		A1