
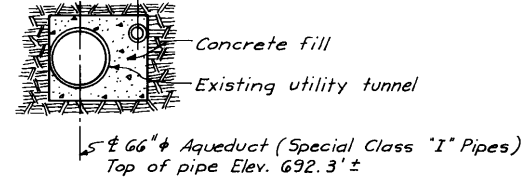
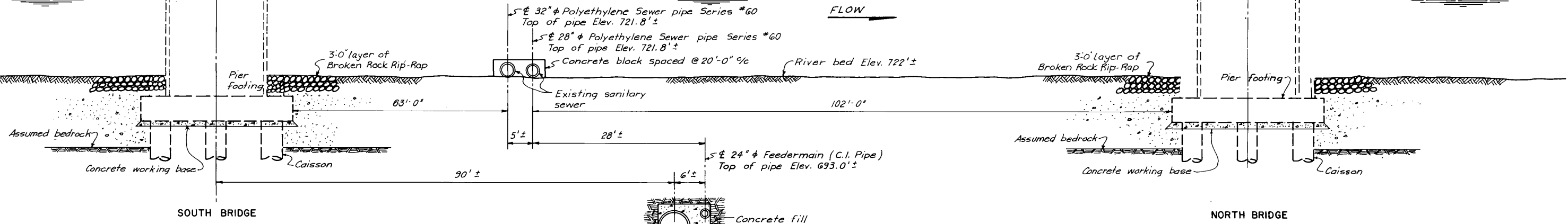


509 1253

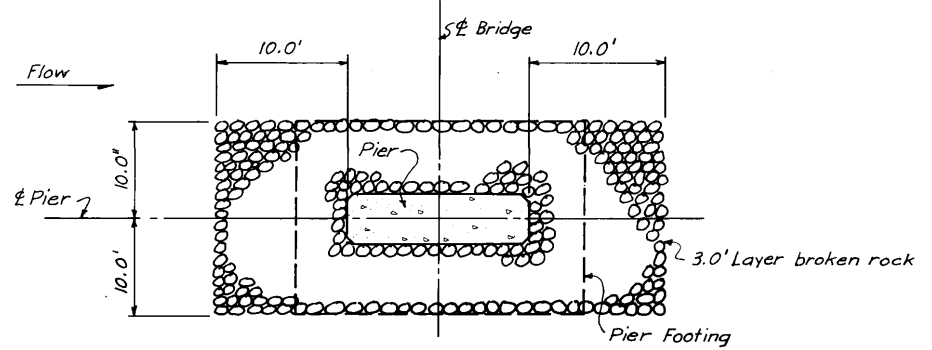


High Water Level Elev. 750.1' (May 21, 1974)

Mean Summer Water Level Elev. 734.38'



TYPICAL SECTION AT RIVER PIERS



PIER RIP RAP PLAN

- Notes:
1. Utilities plotted from "Waterworks & Waste Disposal Division" as built drawing nos. G85, D-812 & D-853.
 2. The information shown on this drawing concerning type and location of underground utilities is not guaranteed to be accurate or all-inclusive. The Contractor is responsible for making his own determinations as to the type and location of underground utilities as may be necessary to avoid damage thereto.
 3. The rip rap at the piers shall consist of a 3.0' layer of broken rock 1 cu. ft. to 2 cu. ft. placed with the top of the layer even with the river bottom.

DEPOSITED IN THE WINNIPEG LAND TITLES OFFICE AS THIS 5th DAY OF July 1977 AT 12:53 AS RAILWAY DEPOSIT NO. 931

E. Berner
DEPUTY DISTRICT REGISTRAR

LOCATIONS OF UNDERGROUND STRUCTURES AS SHOWN ARE BASED ON THE BEST INFORMATION AVAILABLE, BUT NO GUARANTEE IS GIVEN THAT ALL EXISTING UTILITIES ARE SHOWN OR THAT THE GIVEN LOCATIONS ARE EXACT. CONFIRMATION OF EXISTENCE AND EXACT LOCATION OF ALL SERVICES MUST BE OBTAINED FROM THE INDIVIDUAL UTILITIES BEFORE PROCEEDING WITH CONSTRUCTION.

LOCATION APPROVED UNDERGROUND STRUCTURES
MARCH 25/77
E. Martineau
Supervisor

AS - BUILT		
DATE	FB NO	PAGE
Nov 14/77		

PROVINCE OF MANITOBA REGISTERED ENGINEER <i>D.L. Mills</i>	THE CITY OF WINNIPEG WORKS & OPERATIONS DEPARTMENT STREETS & TRANSPORTATION DIVISION	ROUTE 165	SCALE: 1" = 10'-0"
	W.L. WARDROP & ASSOCIATES LTD. ENGINEERING CONSULTANTS WINNIPEG - THUNDER BAY - REGINA - SASKATOON - EDMONTON	GENERAL SECTION AT RIVER PIERS	
APPROVED BY: <i>[Signature]</i> DATE 25 JAN 77	DRAWN BY: ST. JAN 77 PRELIM. CHK.: STK. JAN 78	DESIGN: STK. DEC 76 CHECK: DLM. JAN 77	APPROVED BY: <i>[Signature]</i> DATE 25/1/77 MANAGER OF STREETS AND TRAFFIC
ISSUED FOR TENDER 4.4.77 REVISIONS: BY:	DRAWING NO. B-5092-203		W.L.W. NO. 74012-21