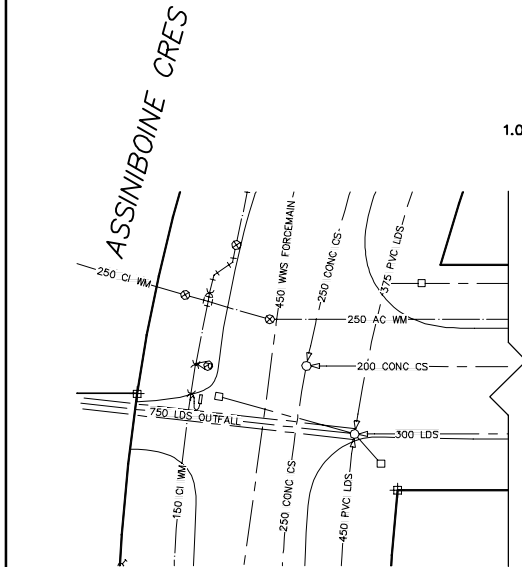
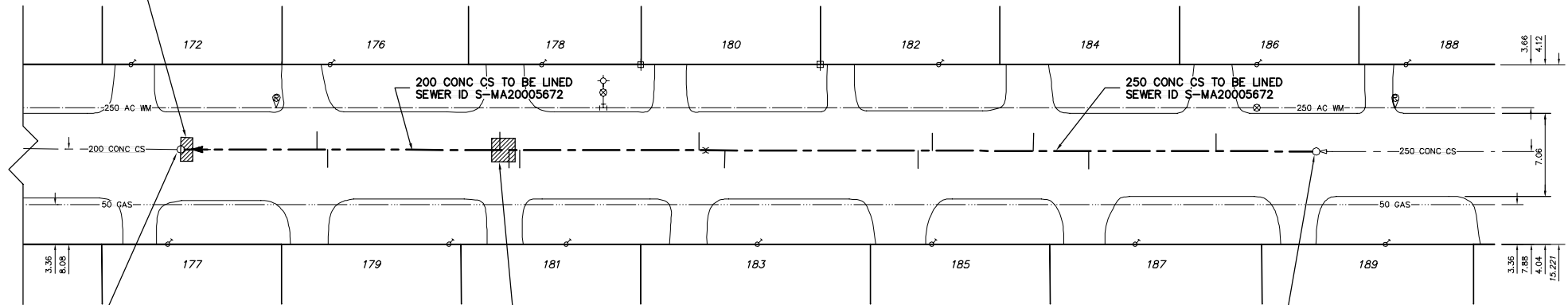


NOTE: CHAINAGES SHOWN ARE ALONG E. P. OF WINDHAM RD.



1.0 OF SDR 35 PVC SEWER REPAIR (SD-022A). TO BE DONE BY OTHERS

WINDHAM ROAD



MH ID S--MH20005192
MH OPENING - 521Ø
MH RISERS - 750Ø
MH BASE - 1200X900

2.0 OF SDR 35 PVC SEWER REPAIR INCLUDING 2 SERVICE CONNECTIONS (SD-022A). TO BE DONE BY OTHERS

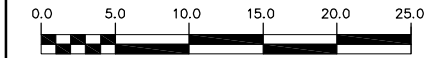
SEWER JUNCTION INFORMATION FROM SEWER VIDEO INSPECTION SEWER ID S-MA20005672

DISTANCE FROM MH ID S-MH20005216			
8.5	S	150Ø	NORTH CN
19.3	S	150Ø	SOUTH CN
24.0	S	150Ø	NORTH CN
32.6	S	150Ø	NORTH CN
33.8	S	150Ø	SOUTH CN
50.2	S	150Ø	SOUTH CN
52.4	S	150Ø	NORTH CN
67.6	S	150Ø	SOUTH CN
68.5	S	150Ø	SOUTH CN
69.3	S	150Ø	NORTH CN
83.9	S	150Ø	SOUTH CN
84.8	S	150Ø	NORTH CN

MH ID S--MH20005216
MH OPENING - 521Ø
MH RISERS - 750Ø
MH BASE - 1200X900

SEWER SERVICE INFORMATION

ADDRESS	SIZE	R DIST	JUNCTION TIE
172 WINDHAM ST RESIDENTIAL			NO INFORMATION AVAILABLE
176 WINDHAM ST RESIDENTIAL			NO INFORMATION AVAILABLE
177 WINDHAM ST RESIDENTIAL			NO INFORMATION AVAILABLE
178 WINDHAM ST RESIDENTIAL	7.5 N OF SL		
179 WINDHAM ST RESIDENTIAL	68.32 S 2ND MH N ASSINIBOINE		
180 WINDHAM ST RESIDENTIAL			NO INFORMATION AVAILABLE
181 WINDHAM ST RESIDENTIAL			NO INFORMATION AVAILABLE
182 WINDHAM ST RESIDENTIAL	4.18 S OF NL		
183 WINDHAM ST RESIDENTIAL	30.78 S 2ND MH N ASSINIBOINE		
184 WINDHAM ST RESIDENTIAL	8.59 S OF NL		
185 WINDHAM ST RESIDENTIAL	47.85 S 2ND MH N ASSINIBOINE		
186 WINDHAM ST RESIDENTIAL	7.55 S OF NL		
187 WINDHAM ST RESIDENTIAL	29.60 S 2ND MH N ASSINIBOINE		
188 WINDHAM ST RESIDENTIAL	7.20 N OF SL		
189 WINDHAM ST RESIDENTIAL	31.70 S 2ND MH N ASSINIBOINE		
190 WINDHAM ST RESIDENTIAL	6.08 N OF SL		
191 WINDHAM ST RESIDENTIAL	6.24 S 2ND MH N ASSINIBOINE		
192 WINDHAM ST RESIDENTIAL	7.70 N OF SL		
193 WINDHAM ST RESIDENTIAL	15.87 S 2ND MH N ASSINIBOINE		
194 WINDHAM ST RESIDENTIAL	OPP SL		
195 WINDHAM ST RESIDENTIAL	6.10 S 2ND MH N ASSINIBOINE		
196 WINDHAM ST RESIDENTIAL			NO INFORMATION AVAILABLE



200 WM	WATERMAIN	200 WM	SL, HYDRO	150 WM	WATERMAIN	150 WM
⊕	HYDRANT	⊕	MTS	+	HYDRANT	+
⊙	VALVE	⊙	TRAFFIC SIGNALS	+	VALVE	+
525 LDS	LAND DRAINAGE SEWER	525 LDS	GAS	50 GAS	300 LDS	LAND DRAINAGE SEWER
375 WWS	WASTEWATER SEWER	375 WWS	SURVEY BAR	250 WWS	300 LDS	WASTEWATER SEWER
○	MANHOLE	●	FENCE	⊕	⊕	PROFILE
□	CATCH BASIN	■	POLE - HYDRO, MTS	⊕	⊕	GROUND ABOVE PIPE
▽	CURB INLET	▽	CURB STOP	⊕		
+	JUNCTIONS	+	GUY ANCHOR			
—	CULVERT	—	LIGHT STANDARD			
⊕	ANODE	⊕	TREE			
EXISTING	LEGEND-PLAN	PROPOSED	EXISTING	LEGEND-PLAN	PROPOSED	EXISTING
				LEGEND-PROFILE	PROPOSED	

LOCATION APPROVED UNDERGROUND STRUCTURES

SUPV. U/G STRUCTURES COMMITTEE DATE

NOTE: LOCATION OF UNDERGROUND STRUCTURES AS SHOWN ARE BASED ON THE BEST INFORMATION AVAILABLE BUT NO GUARANTEE IS GIVEN THAT ALL EXISTING UTILITIES ARE SHOWN OR THAT THE GIVEN LOCATIONS ARE EXACT. CONFIRMATION OF EXISTENCE AND EXACT LOCATION OF ALL SERVICES MUST BE OBTAINED FROM THE INDIVIDUAL UTILITIES BEFORE PROCEEDING WITH CONSTRUCTION.

B.M. ELEV. FIELD BOOK #:

POSTED TO LBIS

NO.	REVISIONS	DATE	BY

CITY OF WINNIPEG WATER AND WASTE ENGINEERING DIVISION

DESIGNED BY SC CHECKED BY TW

DRAWN BY C.J.H. APPROVED BY K.Z.

HOR. SCALE 1:250 VERTICAL 1:50

RELEASED FOR CONSTRUCTION

NO. 2007 07 23 DATE

ENGINEER'S SEAL

ORIGINAL SIGNED BY S.R.J. COURNOYER 07/07/23

BD OPPORTUNITY: 529-2007 FILENAME: 06127.dwg PLOT DATE: 2007 07 23

THE CITY OF WINNIPEG WATER AND WASTE DEPARTMENT

2007 SEWER RENEWALS BY CIPP LINING CONTRACT 21 WINDHAM ROAD

2ND MH N OF ASSINIBOINE CRESCENT TO 1ST MH N OF ASSINIBOINE CRESCENT

SHEET 25 OF 25 CITY DRAWING NUMBER 06127

METRIC
WHOLE NUMBERS INDICATE MILLIMETRES
DECIMALIZED NUMBERS INDICATE METRES

WARNING
IF POWER EQUIPMENT OR EXPLOSIVES ARE TO BE USED FOR EXCAVATION ON THIS PROJECT THE CONTRACTOR MUST:
1) NOTIFY THE GAS COMPANY OF THE PROPOSED LOCATION OF EXCAVATION.
2) TAKE PRECAUTION TO AVOID DAMAGE TO GAS COMPANY INSTALLATIONS.
SEE PROVINCIAL REGULATION 210/72 FOR DETAILS