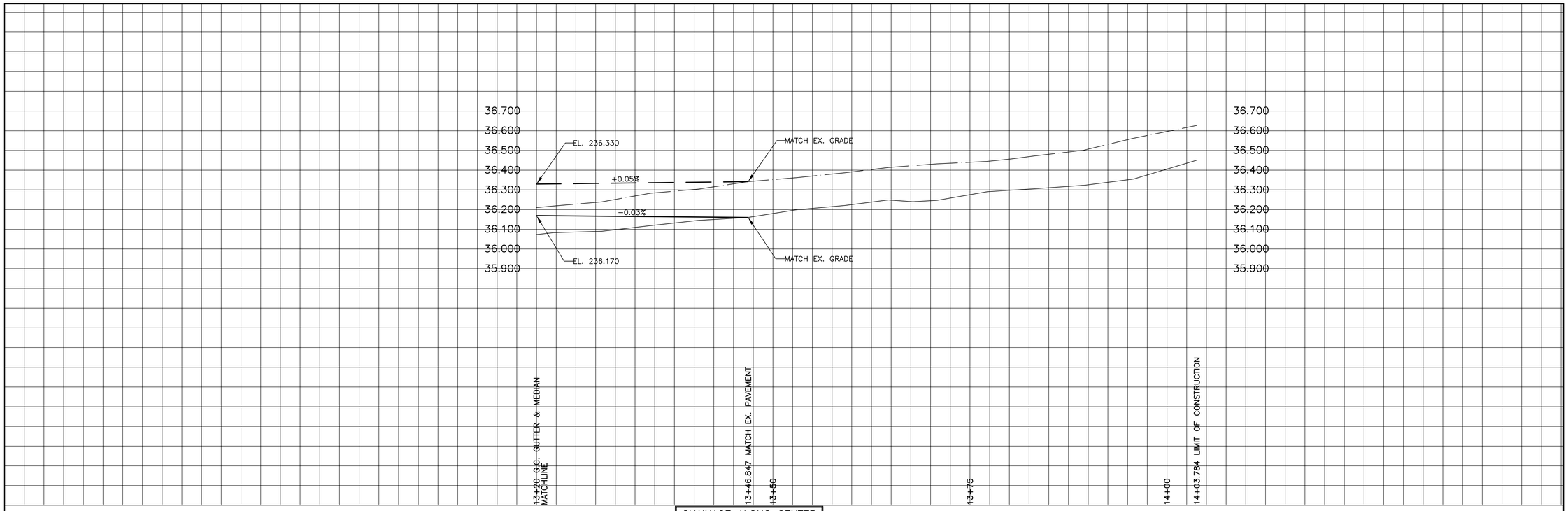

CHAINAGE ALONG CENTER LINE OF N. BOUND LANE

OAK POINT HWY

NOTES:

1. REMOVE EX. CURB AND INSTALL NEW 150mm BARRIER CURB
2. PAVEMENT REPAIRS SHOWN ARE ONLY A REPRESENTATIVE SAMPLE OF THE TENDERED QUANTITIES
3. ALL RADIUS CURB UNDER 15.0m SHALL BE REPLACED AS MODIFIED BARRIER CURB AS DIRECTED BY THE CONTRACT ADMINISTRATOR
4. BOULEVARD RESTORATION AS DIRECTED BY THE CONTRACT ADMINISTRATOR
5. ASPHALT OVERLAY MINIMUM THICKNESS 100mm OR AS DIRECTED BY CONTRACT ADMINISTRATOR

TYPICAL ROAD CROSS SECTION
N.T.S.

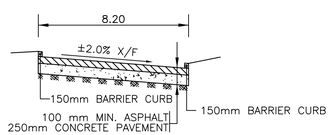

TYPICAL ROAD CROSS SECTION WITH TURNING LANES
N.T.S.

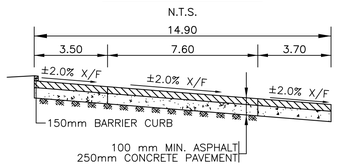

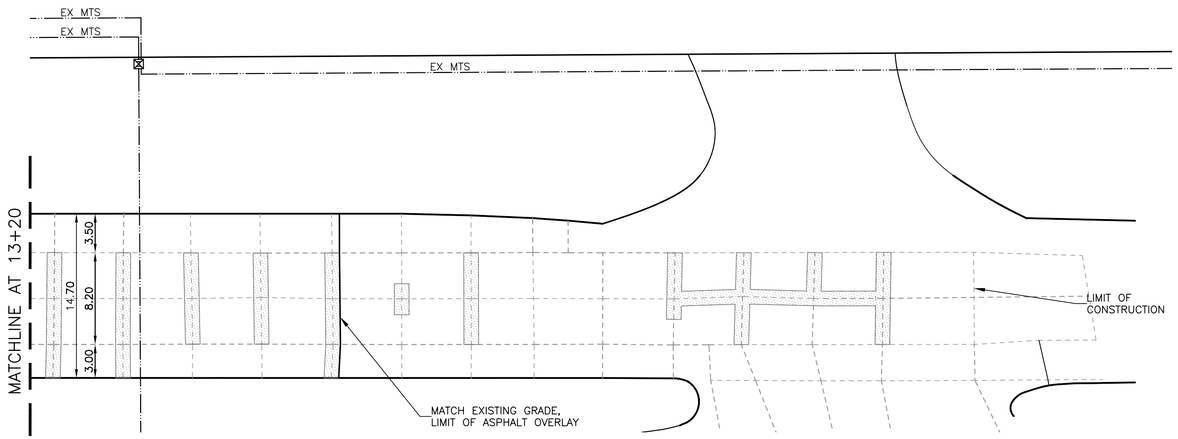

METRIC
WHOLE NUMBERS INDICATE MILLIMETRES
DECIMALIZED NUMBERS INDICATE METRES

BENCHMARK:
S. SIDE OAK POINT HWY., BETWEEN EAGLE DR. AND SELKIRK AVE., TBLT. IN N. CONC. FOUNDATION NO. 272 OAK POINT HWY., 2.5m W. & 0.2m BELOW BRICK OF ELY. & N. COR. OF BLDG.

APEGM
Certificate of Authorization
SEG Engineering Inc.
No. 252 Expiry: April 30, 2008

EXISTING	LEGEND – PLAN	PROPOSED	EXISTING	LEGEND – PLAN	PROPOSED	EXISTING	LEGEND – PROFILE	PROPOSED
	WATERMAIN			HYDRO			CENTER LINE	
	HYDRANT			M.T.S.			GUTTER LINE	
	VALVE			CONCRETE			MEDIAN LINE	
	LAND DRAINAGE SEWER			ASPHALT		150mm W.M.	WATERMAIN	150mm W.M.
	WASTE WATER SEWER			PROPERTY LINE			VALVE	
	MANHOLE			SURVEY BAR		300mm L.D.S.	LAND DRAINAGE SEWER	300mm L.D.S.
	CATCH BASIN			CURB STOP		250mm W.W.S.	WASTE WATER SEWER	250mm W.W.S.
	CURB INLET			C.B. LEAD			JUNCTIONS	
	TRAFFIC SIGNAL			SIDEWALK			CULVERT	
	STEAM HT.			SIDEWALK RAMP				
	GAS		32.55	ELEVATIONS	32.55			

LOCATION APPROVED

SUPV. U/G STRUCTURES COMMITTEE DATE

NOTE:
LOCATION OF UNDERGROUND STRUCTURES AS SHOWN ARE BASED ON THE BEST INFORMATION AVAILABLE BUT NO GUARANTEE IS GIVEN THAT ALL EXISTING UTILITIES ARE SHOWN OR THAT THE GIVEN LOCATIONS ARE EXACT. CONFIRMATION OF EXISTENCE AND EXACT LOCATION OF ALL SERVICES MUST BE OBTAINED FROM THE INDIVIDUAL UTILITIES BEFORE PROCEEDING WITH CONSTRUCTION.

B.M. CWBM: 16–011
ELEV. 235.967

NO.	REVISIONS	DATE	BY

SEG ENGINEERING INC.
ENGINEERING
200 TACHE AVENUE
WINNIPEG, MANITOBA
(204)–233–2113

DESIGNED BY	R.H/S.M.	CHECKED BY	S.M.
DRAWN BY	R.H.	APPROVED BY	I.McK.
HOR. SCALE:	1:250	RELEASED FOR CONSTRUCTION	ORIGINALLY SIGNED BY
VERT. SCALE:	1:10		
DATE	MAY 2007	DATE	

ENGINEERS SEAL
PROVINCE OF MANITOBA
I. G. McKINNON
REGISTERED PROFESSIONAL ENGINEER

CONSULTANT DRAWING NO.
063–049–10

Winnipeg
THE CITY OF WINNIPEG
PUBLIC WORKS DEPARTMENT

2007 REGIONAL STREETS

OAK POINT HIGHWAY (SOUTHBOUND)
FROM STATION 13+20
TO 140.0 m NORTH OF INKSTER BLVD.

CITY DRAWING NO. P–3283–10
SHEET 10 OF 10
302–2007

ACAD 2000