



MEADOWOOD DR

St. Vital Arena

Existing Asphalt Path

Area to be excavated





Existing Concrete Pad

ST. ANNE'S RD

Existing Skateboard Components (typ.)

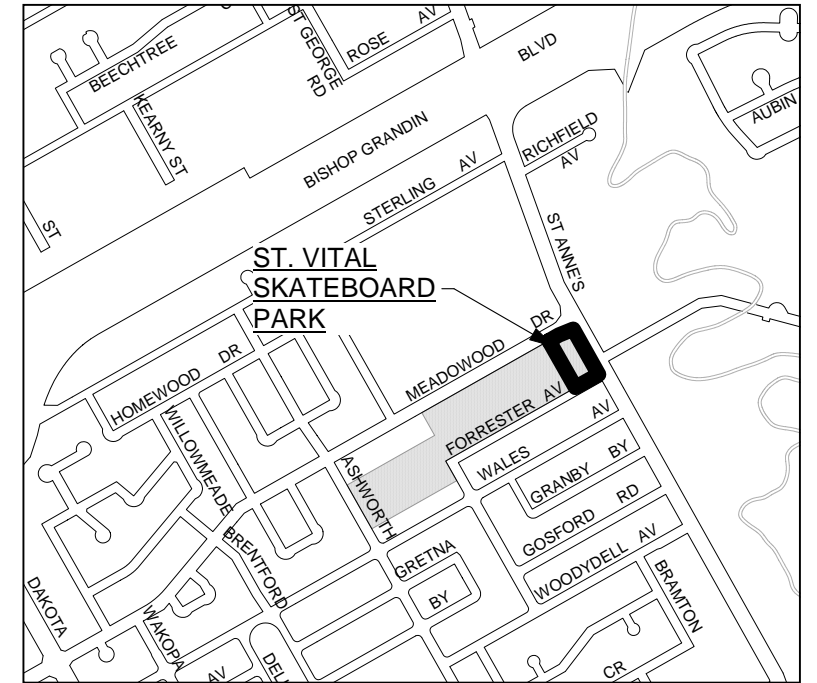
Existing Parking

LEGEND

-  Existing Asphalt
-  Area to be Excavated
-  Limits of Work
-  Existing Street Light

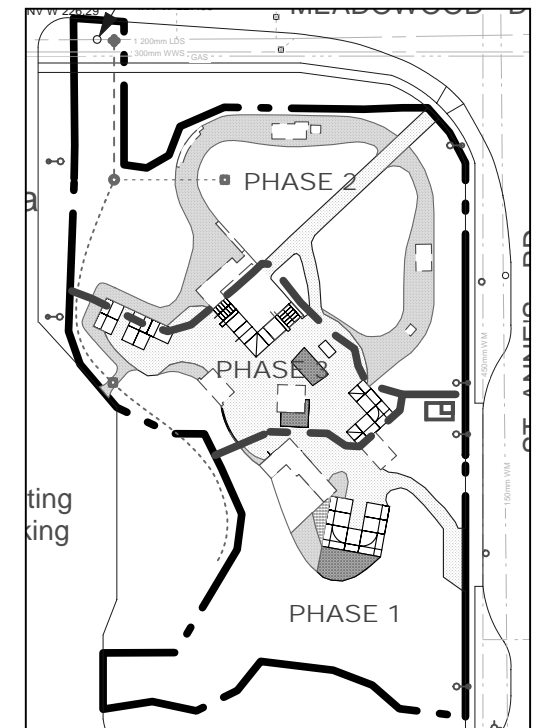
PROPERTY LINE

FORRESTER AVE



LOCATION PLAN
N.T.S.

NOTE: Coordinate installation with Skateboard Component Installer.



PROJECT PHASING
N.T.S.

CONTRACTOR TO CONFIRM ALL DIMENSIONS AND REPORT ANY DISCREPANCIES TO CONTRACT ADMINISTRATOR PRIOR TO CONSTRUCTION. LOCATION OF UNDERGROUND STRUCTURES AS SHOWN ARE BASED ON THE BEST INFORMATION AVAILABLE BUT NO GUARANTEE IS GIVEN THAT ALL EXISTING UTILITIES ARE SHOWN OR THAT THE GIVEN LOCATIONS ARE EXACT. CONFIRMATION OF EXISTENCE AND EXACT LOCATION OF ALL SERVICES MUST BE OBTAINED FROM THE INDIVIDUAL UTILITIES BEFORE PROCEEDING WITH CONSTRUCTION.



THE CITY OF WINNIPEG
Planning, Property and Development Department
Planning and Land Use Division
Unit 15 - 30 Fort Street, Winnipeg, MB, (R3C 4X5)

DESIGNED BY	SP/SF	CHECKED BY	SF
DRAWN BY	BB/SP	APPROVED BY	
HORIZ. SCALE	1:600		
VERT. SCALE			
DATE	APRIL 2007		

MANAGER, PARK AND OPEN SPACES	DATE
MANAGER, PLANNING AND LAND USE DIVISION	DATE

DRAWING TITLE ST. VITAL SKATEBOARD PARK PHASE II Existing Conditions & Removals
SITE ADDRESS 580 St. Anne's Road

DRAWING NO. S.82-C1
BID OPPORTUNITY NO. 272-2007