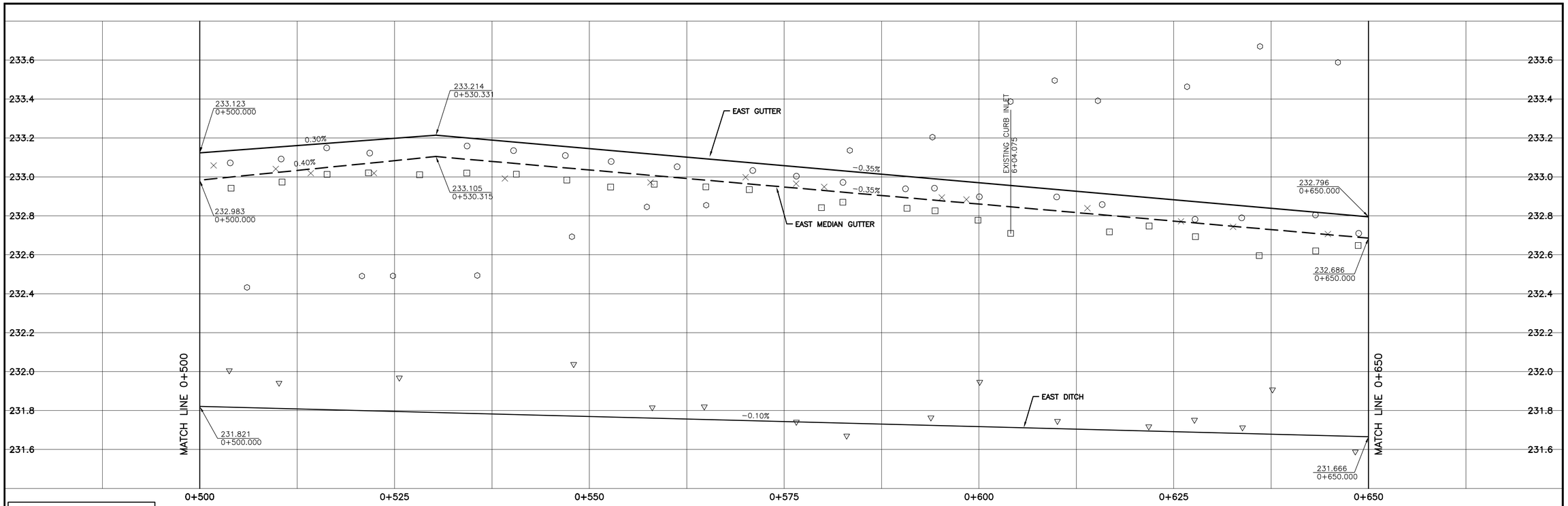


NOTE:
STATIONING ALONG CENTRELINE OF WAVERLEY STREET RIGHT-OF-WAY.

## WAVERLEY STREET – NORTHBOUND

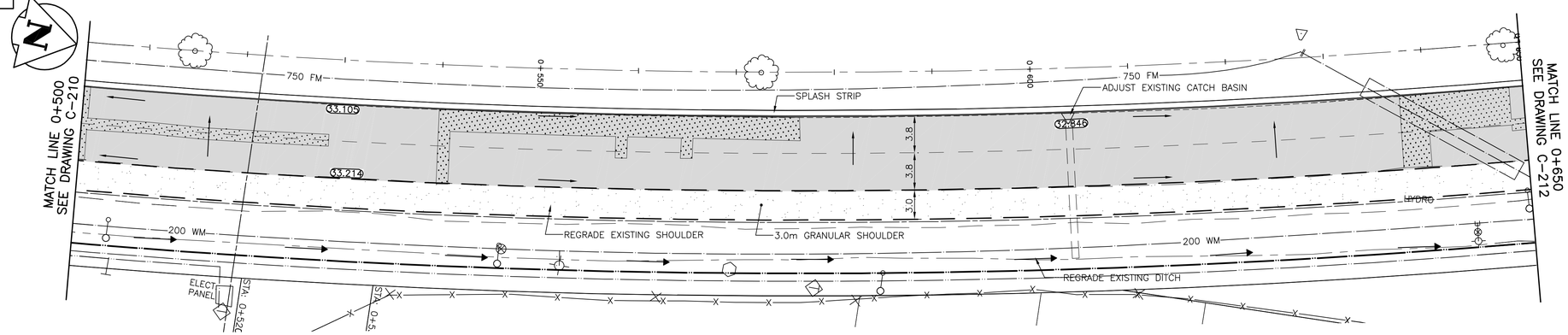


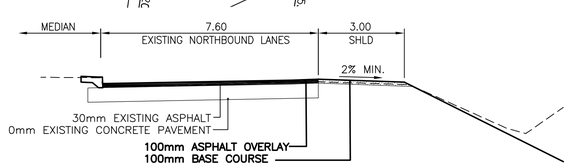


## TYPICAL PAVEMENT SECTION NORTHBOUND LANES THROUGH SUPERELEVATION

## WARNING

IF POWER EQUIPMENT OR EXPLOSIVES ARE TO BE USED FOR EXCAVATION ON THIS PROJECT THE CONTRACTOR MUST:

1) NOTIFY THE GAS COMPANY OF THE PROPOSED LOCATION OF EXCAVATION.
2) TAKE PRECAUTION TO AVOID DAMAGE TO GAS COMPANY INSTALLATIONS.

SEE PROVINCIAL REGULATION 140/92 FOR DETAILS

## METRIC

WHOLE NUMBERS INDICATE MILLIMETRES
DECIMALIZED NUMBERS INDICATE METRES

BENCH MARK: 217 (654217) – E. shoulder of gravel Two-Mile Rd. (formerly Waverley St.) & drain S. of Sugarbeet spur line, 3rd set of hydro poles S. of Conc. new Waverley St., Tblt. in 7.6m Conc. pile, 57.3m S. of hydro poles & 8.3m W. of line most Wly. set of hydro poles.

APEGM
Certificate of Authorization
Stantec Consulting Ltd.
No. 1301 Expiry: April 30, 2007

| EXISTING | LEGEND-PLAN | PROPOSED | EXISTING | LEGEND-PLAN | PROPOSED | EXISTING | LEGEND-PROFILE | PROPOSED |
|---|---|---|---|---|---|---|---|---|
| 150 WM | FEEDEERMAIN | 750 FM | | HYDRO | | 150 WM | WATERMAIN | 150 WM |
| 750 FM | WATERMAIN | 150 WM | | M.T.S. | | | HYDRANT, VALVE | |
| | HYDRANT | | | CONCRETE | | 300 LDS | LAND DRAINAGE SEWER | 300 LDS |
| | VALVE | | | ASPHALT | | 250 WWS | WASTE WATER SEWER | 250 WWS |
| | CATCH BASIN | | | SIDEWALK | | | ℄ PROFILE | |
| | CURB INLET | | | PROPERTY LINE | | | NORTH OR WEST GUTTER | |
| | JUNCTIONS | | | SURVEY BAR | | | SOUTH OR EAST GUTTER | |
| | CULVERT | | | DITCH | | | NORTH OR WEST RL | |
| | GAS | | (31.334) | ELEVATION | 32.23 | | SOUTH OR EAST RL | |
| | SPLASH STRIP | | | SIDEWALK RAMP | | | NORTH OR WEST DITCH | |
| | BARRIER CURB | | (31.334) | DITCH ELEVATION | 31.20 | | SOUTH OR EAST DITCH | |

LOCATION APPROVED
UNDERGROUND STRUCTURES

SUPV. U/G STRUCTURES COMMITTEE — DATE

NOTE:
LOCATION OF UNDERGROUND STRUCTURES AS SHOWN ARE BASED ON THE BEST INFORMATION AVAILABLE BUT NO GUARANTEE IS GIVEN THAT ALL EXISTING UTILITIES ARE SHOWN OR THAT THE GIVEN LOCATIONS ARE EXACT. CONFIRMATION OF EXISTENCE AND EXACT LOCATION OF ALL SERVICES MUST BE OBTAINED FROM THE INDIVIDUAL UTILITIES BEFORE PROCEEDING WITH CONSTRUCTION.

B.M. 75–005
ELEV. 232.818 m

| NO. | REVISIONS | DATE | BY |
|---|---|---|---|
| – | – | – | – |
| B | ISSUED FOR TENDER | 07.03.30 | W.K.B. |
| A | ISSUED FOR CLIENT REVIEW | 07.03.14 | W.K.B. |

Stantec
**Stantec Consulting Ltd.**
905 Waverley Street, Winnipeg, Manitoba
Tel 204-489-5900 Fax 204-453-9012

| | | | |
|---|---|---|---|
| DESIGNED BY | W.K.B. | CHECKED BY | V.M.M. |
| DRAWN BY | T.G. | APPROVED BY | W.K.B. |
| HOR. SCALE: | 1:250 | RELEASED FOR CONSTRUCTION: | |
| VERTICAL: | 1:10 | | |
| DATE | | DATE | |

ENGINEER'S SEAL
PROVINCE OF MANITOBA
W.K. BYCZEK
MEMBER 23067
REGISTERED PROFESSIONAL ENGINEER

CONSULTANT DRAWING NO.
C-211

Winnipeg
THE CITY OF WINNIPEG
TRANSPORTATION ENGINEERING DIVISION

WAVERLEY STREET-NORTHBOUND
BISON DRIVE TO BISHOP GRANDIN BOULEVARD
STA 0+500 TO STA 0+650
2007 REGIONAL STREETS PROGRAM

SHEET 12 OF 15
CAD FILE DRAWING NUMBER 04580c-208-685.dwg
CITY DRAWING NUMBER P-3276-12

V:\1137\active\113704580\drawing\SHEETS\04580c-208-xxx.dwg
2007-03-27 03:28PM By: tgoll

12/685