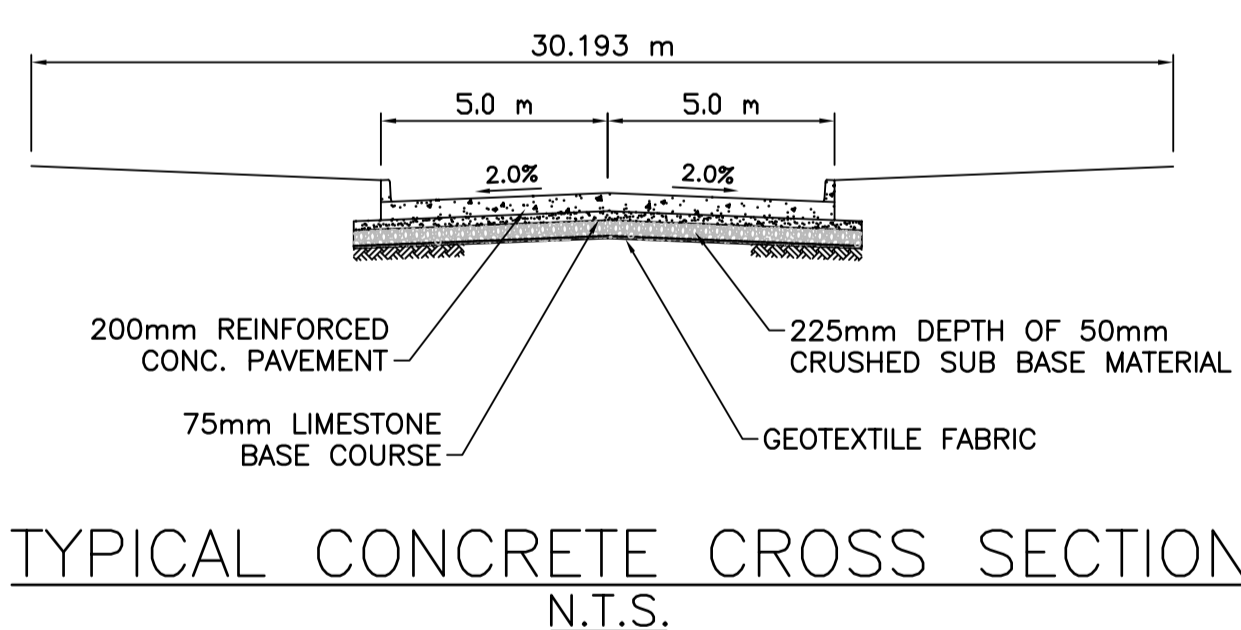
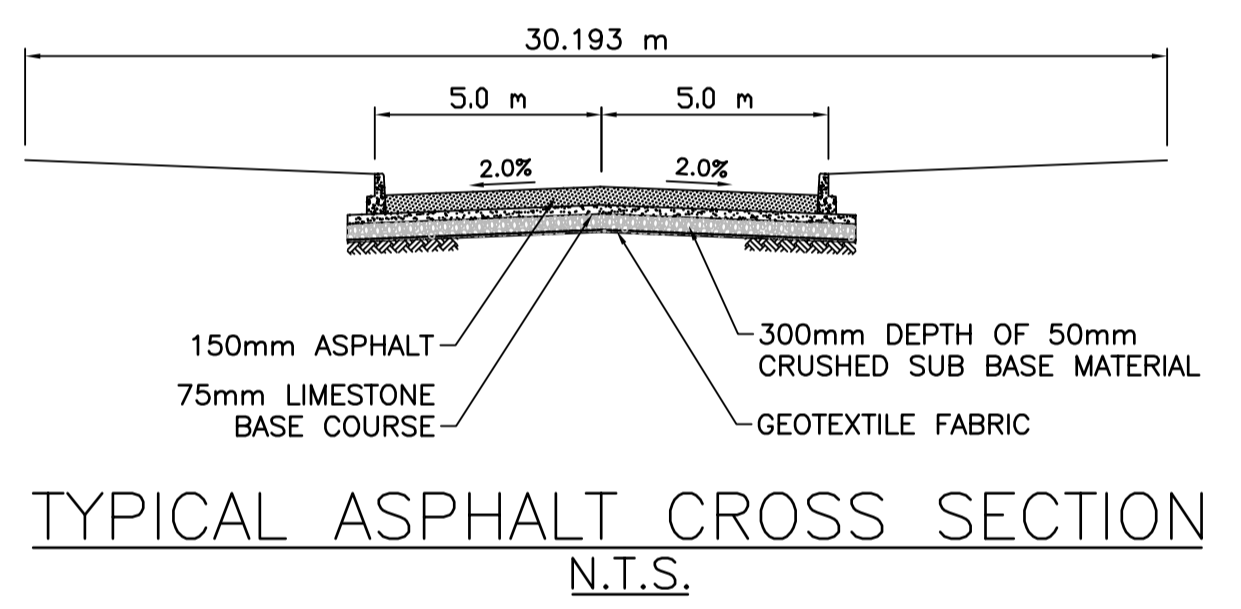
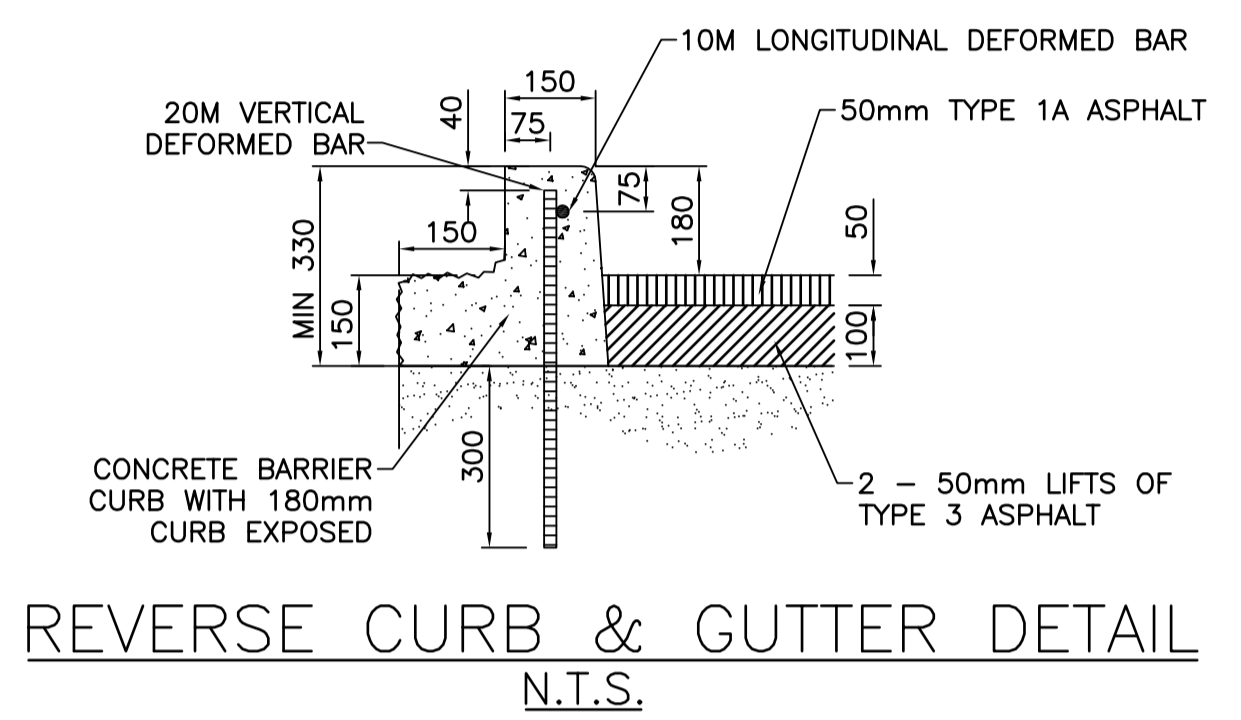


331 (654331) - TBLT. IN E. FACE OF CONC. BASE OF CANTILEVER ABANDONED SIGNALS S. OF C.N.R. TRACKS, APPROX. 91.4m W. OF LINE OF W. WALL OF GARAGE ATTACHED TO BUNGALOW No. 1080 PANDORA AVE.

L = 145 m W = 10 m A = 1450 m²
TYPE - ASPHALT RECONSTRUCTION

- CONSTRUCTION NOTES:**
- CONTRACTOR SHALL TAKE PRECAUTIONARY STEPS TO AVOID DAMAGE FROM CONSTRUCTION ACTIVITIES TO EXISTING BOULEVARDS AND TREES WITHIN THE LIMITS OF CONSTRUCTION.
 - LOCATION OF EXISTING SERVICES ARE TO BE CONFIRMED IN THE FIELD BY THE CONTRACTOR.
 - TIE-INS TO BE VERIFIED IN THE FIELD BY THE CONTRACT ADMINISTRATOR.
 - SIDEWALK RENEWAL TO BE FINALIZED IN THE FIELD BY THE CONTRACT ADMINISTRATOR
 - BOULEVARD REPLACEMENT TO BE FINALIZED IN THE FIELD AS DIRECTED BY THE CONTRACT ADMINISTRATOR.
 - 300mm SUB BASE TO BE ADDED WHERE OVER EXCAVATION IS REQUIRED AS DIRECTED IN THE FIELD BY THE CONTRACT ADMINISTRATOR.



METRIC
WHOLE NUMBERS INDICATE MILLIMETRES
DECIMALIZED NUMBERS INDICATE METRES
WARNING

- IF POWER EQUIPMENT OR EXPLOSIVES ARE TO BE USED FOR EXCAVATION ON THIS PROJECT THE CONTRACTOR MUST:
- NOTIFY THE GAS COMPANY OF THE PROPOSED LOCATION OF EXCAVATION.
 - TAKE PRECAUTION TO AVOID DAMAGE TO GAS COMPANY INSTALLATIONS
SEE PROVINCIAL REGULATION 210/72 FOR DETAILS

150 mm W.M.	WATERMAIN	150 mm W.M.	HYDRO	150 mm W.M.	WATERMAIN	150 mm W.M.
⊕	HYDRANT VALVE	⊕	M.T.S. CONCRETE	⊕	HYDRANT VALVE	⊕
⊗	LAND DRAINAGE SEWER	⊗	ASPHALT PLANING	⊗	LAND DRAINAGE SEWER	⊗
⊙	WASTE WATER SEWER	⊙	SIDEWALK	⊙	WASTE WATER SEWER	⊙
○	MANHOLE	●	PAVING STONES	○	MANHOLE	○
□	CATCH BASIN	■	PARTIAL DEPTH REPAIR	□	CATCH BASIN	□
▽	CURB INLET	▼	PROPERTY LINE	▽	CURB INLET	▽
⊕	JUNCTIONS	⊕	SURVEY BAR	⊕	JUNCTIONS	⊕
⊕	CULVERT	⊕	PARAPLEGIC RAMP	⊕	CULVERT	⊕
⊕	GAS	⊕		⊕	GAS	⊕
---	EXISTING	---	LEGEND-PLAN	---	EXISTING	---
---	LEGEND-PLAN	---	PROPOSED	---	LEGEND-PROFILE	---
---	PROPOSED	---	EXISTING	---	PROPOSED	---

<p>DESIGNED BY: TJP</p> <p>DRAWN BY: PMW</p> <p>CHECKED BY: DPK</p> <p>REVIEWED BY: ORIGINAL SIGNED BY: D.P. KRAHN</p> <p>HOR. SCALE: 1:250</p> <p>VERTICAL: 1:10</p> <p>RELEASER FOR CONSTRUCTION ORIGINAL SIGNED BY: K. TURKO</p> <p>DATE: FEB. 21, 2007</p>	<p>ENGINEER'S SEAL</p> <p>PROVINCE OF MANITOBA</p> <p>REGISTERED PROFESSIONAL ENGINEER</p> <p>T.J. PETERS</p> <p>Member 22309</p> <p>CONSULTANT PROJECT NO. 066968-2000</p>	<p>THE CITY OF WINNIPEG</p> <p>PUBLIC WORKS DEPARTMENT</p> <p>2007 RESIDENTIAL STREET RENEWAL PROJECT</p> <p>PANDORA AVENUE WEST</p> <p>OWEN STREET TO BOURNAIS DRIVE</p> <p>STA. 1+75 TO STA. 2+19</p> <p>CITY DRAWING NUMBER</p> <p>SHEET 2 OF 2</p>
<p>UNDERGROUND STRUCTURES</p> <p>SUPV. U/G STRUCTURES COMMITTEE</p> <p>DATE</p> <p>NOTE: LOCATION OF UNDERGROUND STRUCTURES AS SHOWN ARE BASED ON THE BEST INFORMATION AVAILABLE. BUT NO GUARANTEE IS GIVEN THAT ALL EXISTING UTILITIES ARE SHOWN OR THAT THE GIVEN LOCATIONS ARE EXACT. CONFIRMATION OF EXISTENCE AND EXACT LOCATION OF ALL SERVICES MUST BE OBTAINED FROM THE INDIVIDUAL UTILITIES BEFORE PROCEEDING WITH CONSTRUCTION.</p>	<p>B.M. 29-003</p> <p>ELEV. 232.447</p> <p>1 ISSUED FOR TENDER 02/21/07 TJP</p> <p>NO. REVISIONS DATE BY</p> <p>DATE FEBRUARY 2007</p>	<p>DATE FEB. 21, 2007</p>