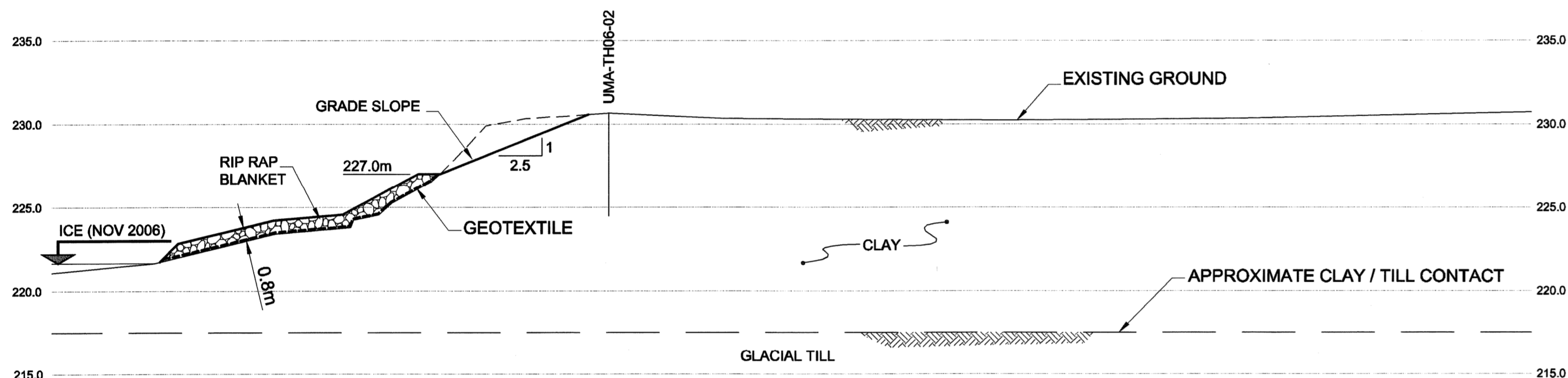
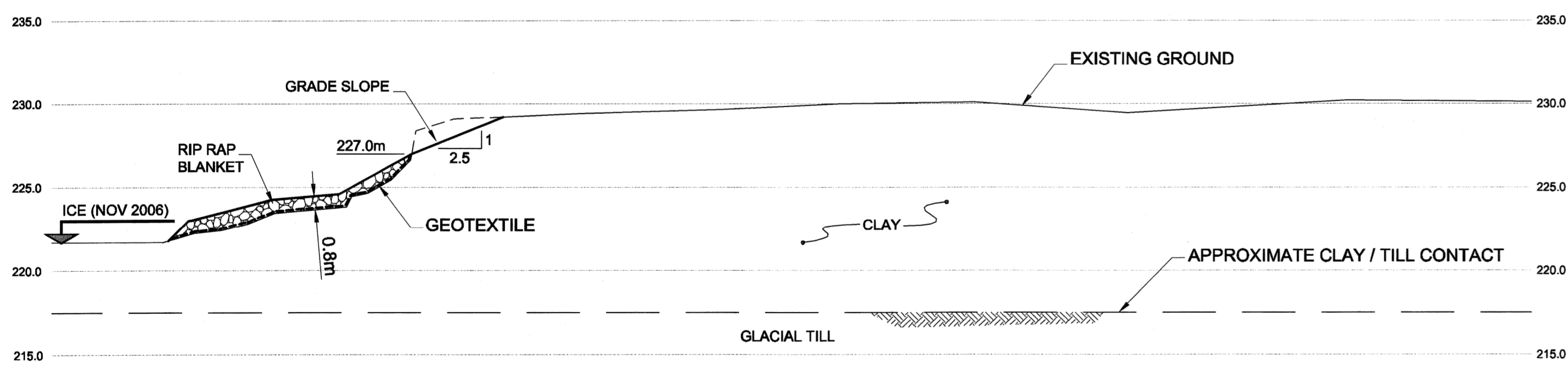


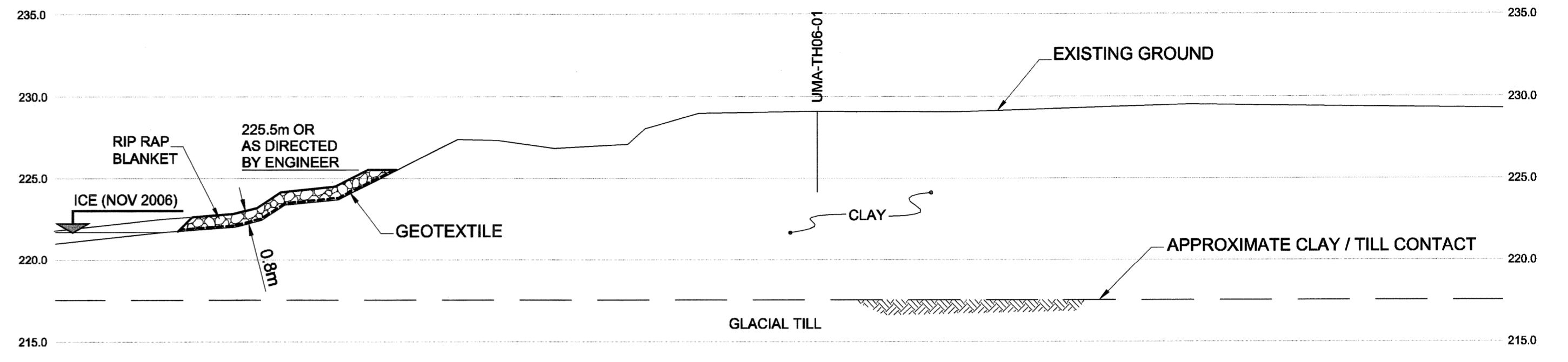
SECTION G-G
S.15-BC-3
SCALE 1:250



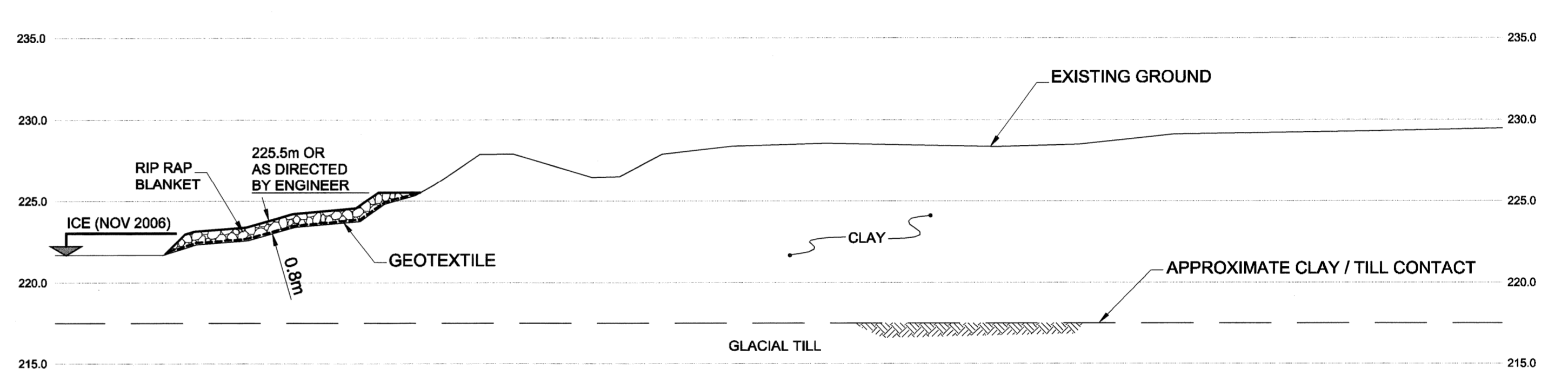
SECTION H-H
S.15-BC-3
SCALE 1:250



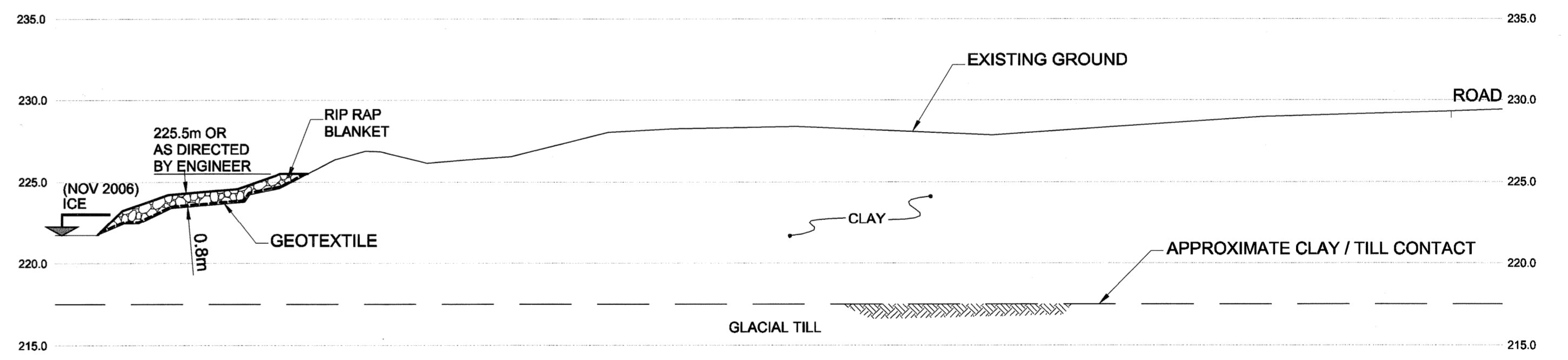
SECTION I-I
S.15-BC-3
SCALE 1:250



SECTION J-J
S.15-BC-3
SCALE 1:250



SECTION K-K
S.15-BC-3
SCALE 1:250



SECTION L-L
S.15-BC-3
SCALE 1:250

LOCATION APPROVED UNDERGROUND STRUCTURES


SUPR. U/G STRUCTURES DATE COMMITTEE

NOTE:
LOCATION OF UNDERGROUND STRUCTURES AS SHOWN ARE BASED ON THE BEST INFORMATION AVAILABLE. BUT NO GUARANTEE IS GIVEN THAT ALL EXISTING UTILITIES ARE SHOWN OR THAT THE GIVEN LOCATIONS ARE EXACT. CONFIRMATION OF EXISTENCE AND EXACT LOCATION OF ALL SERVICES MUST BE OBTAINED FROM THE INDIVIDUAL UTILITIES BEFORE PROCEEDING WITH CONSTRUCTION.

NO.	REVISIONS	YYMMDD	BY
0	ISSUED FOR CONSTRUCTION	06/12/19	LJV

DESIGNED BY NJF		CHECKED BY <i>[Signature]</i>	
DRAWN BY LJV		APPROVED BY <i>[Signature]</i>	
HOR. SCALE 1:250		RELEASED FOR CONSTRUCTION	
VERT. SCALE 1:250		DATE 06/12/19	

APEGM
Certificate of Authorization
UMA Engineering Ltd.
No. 256 Expiry: April 30, 2007



THE CITY OF WINNIPEG
PUBLIC WORKS DEPARTMENT

St. Vital Park
Riverbank Stabilization Works

WORK AREA B - CROSS-SECTIONS	SHEET 5 OF 6
CITY DRAWING NUMBER REV	S.15-BC-5 0