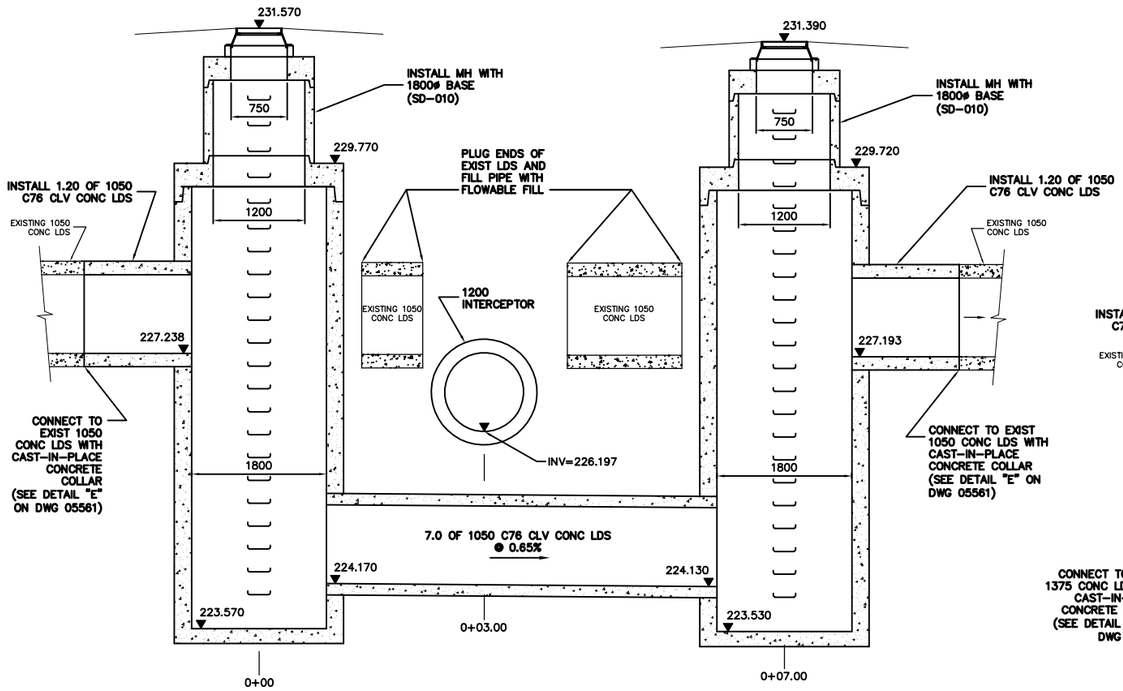

SIDE VIEW
SCALE 1:10

SIDE VIEW
SCALE 1:10

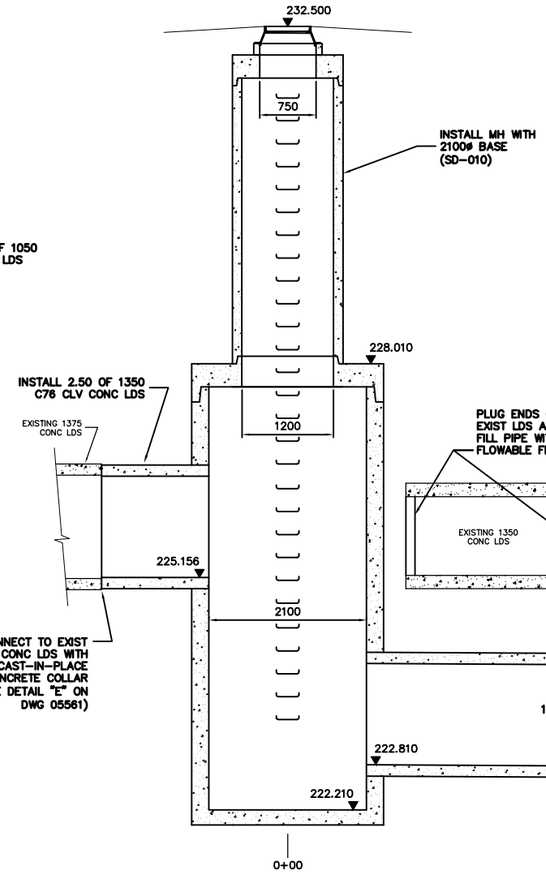

SIDE VIEW
SCALE 1:10

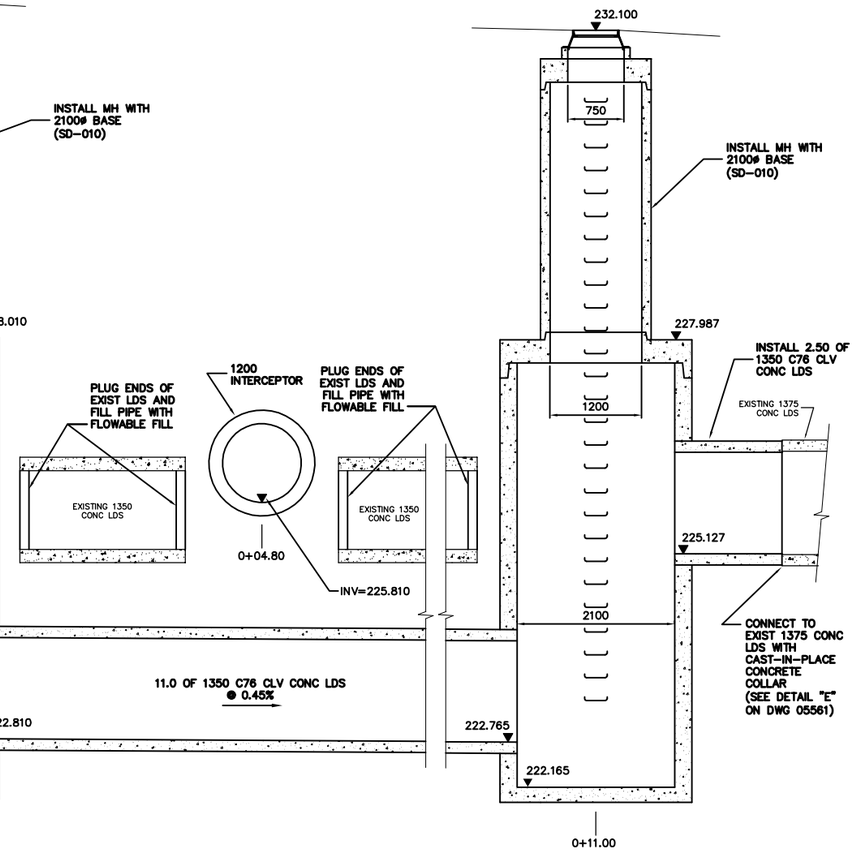

SIDE VIEW
SCALE 1:10

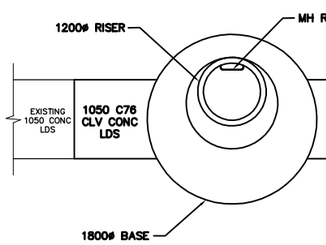

PLAN VIEW
SCALE 1:10

DETAIL "A"
EAST LDS SIPHON MANHOLE
AT ROUGEAU AVENUE

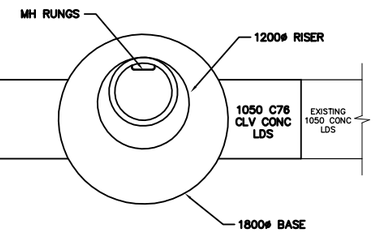

PLAN VIEW
SCALE 1:10

DETAIL "B"
WEST LDS SIPHON MANHOLE
AT ROUGEAU AVENUE

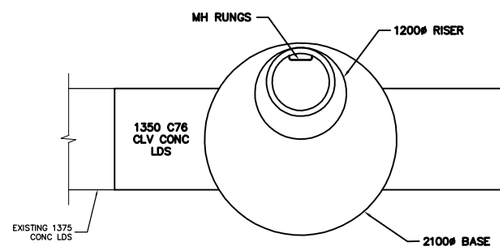

PLAN VIEW
SCALE 1:10

DETAIL "C"
SOUTH LDS SIPHON MANHOLE
AT 1220 PANDORA AVENUE

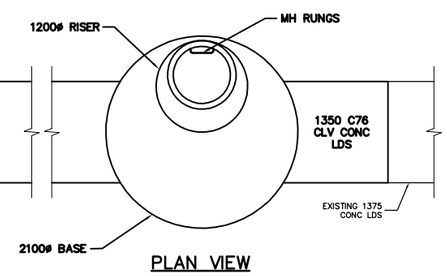

PLAN VIEW
SCALE 1:10

DETAIL "D"
NORTH LDS SIPHON MANHOLE
AT 1220 PANDORA AVENUE

METRIC
WHOLE NUMBERS INDICATE MILLIMETRES
DECIMALIZED NUMBERS INDICATE METRES

WARNING

IF POWER EQUIPMENT OR EXPLOSIVES ARE TO BE USED FOR EXCAVATION ON THIS PROJECT THE CONTRACTOR

1) NOTIFY THE GAS COMPANY OF THE PROPOSED LOCATION OF EXCAVATION.
2) TAKE PRECAUTION TO AVOID DAMAGE TO GAS COMPANY INSTALLATIONS.

SEE PROVINCIAL REGULATION 210/72 FOR DETAILS

B.M. ELEV.	FIELD BOOK #:		
POSTED TO LBIS			
NO.	REVISIONS	DATE	BY

CITY OF WINNIPEG
WATER AND WASTE
ENGINEERING DIVISION

DESIGNED BY	SC	CHECKED BY	TW
DRAWN BY	CJH	APPROVED BY	KZ
HOR. SCALE	AS SHOWN	RELEASED FOR CONSTRUCTION	
VERTICAL			
DATE	2005 03 31	DATE	

ENGINEER'S SEAL
ORIGINAL SIGNED BY K.R. ZUREK 05/03/31

BID OPPORTUNITY: 93-2005
PLOT DATE: 2005 03 31

Winnipeg
THE CITY OF WINNIPEG
WATER AND WASTE DEPARTMENT

NORTHEAST INTERCEPTOR
STAGE VII
LDS SIPHON DETAILS

SHEET 16 OF 18
CITY DRAWING NUMBER
05548

FILENAME : 05533_to_05548_05561_D-8680.dwg