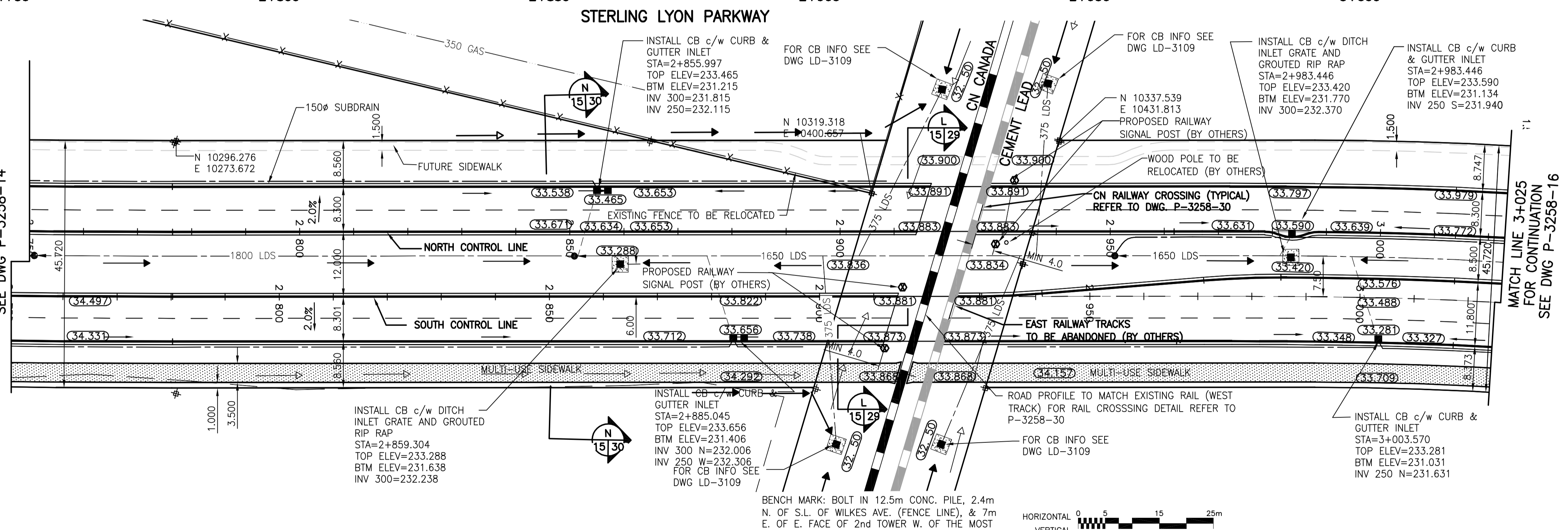


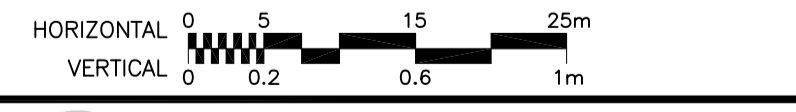

NOTE:  
 ALL STATIONS NORTH OF R.O.W. CENTRELINE, BASED ON NORTH CONTROL LINE.  
 ALL STATIONS SOUTH OF R.O.W. CENTRELINE, BASED ON SOUTH CONTROL LINE.

- NOTES:
- SUBDRAINS ARE SHOWN ON THESE PLANS FOR CLARITY ONLY.
  - FOR LANDSCAPING DETAILS REFER TO DWGS P-3258-32 TO P-3258-38.
  - MULTI-USE SIDEWALK PROFILE WILL BE ADJUSTED AS PER FIELD CONDITIONS.



**METRIC**  
 WHOLE NUMBERS INDICATE MILLIMETRES  
 DECIMALIZED NUMBERS INDICATE METRES

**WARNING**  
 IF POWER EQUIPMENT OR EXPLOSIVES ARE TO BE USED FOR EXCAVATION ON THIS PROJECT THE CONTRACTOR MUST:  
 1) NOTIFY THE GAS COMPANY OF THE PROPOSED LOCATION OF EXCAVATION.  
 2) TAKE PRECAUTION TO AVOID DAMAGE TO GAS COMPANY INSTALLATIONS.  
 SEE PROVINCIAL REGULATION 140/92 FOR DETAILS



---	GAS	○	MANHOLE	●	CONCRETE PAVEMENT	▨	LOCATION APPROVED UNDERGROUND STRUCTURES
---	MTS	□	CATCH BASIN/CATCH PIT	▲	ASPHALT PAVEMENT	▩	
---	HYDRO	△	C & G INLET WITH BOX	■	CONC. SIDEWALK/MED. SLAB	▧	
---	VIDEO	○	TREE	●	PAVING STONE	▤	
---	TRAFFIC SIGNALS	⊙	TEST HOLE	○	TOPSOIL & SOD	▥	
---	LAND DRAINAGE SEWER	---	PROPERTY LINE	---	GRAVEL	▦	
---	SANITARY/COMBINED SEWER	---	SURVEY BAR	---	RAMP CURB	▧	
---	CATCHBASIN LEAD	---	GEODETIC MONUMENT	---	REMOVAL	▨	
---	WATERMAIN	---	FENCE	---	NORTH OR WEST R.	○	
---	SUBDRAIN	---	BACK OF CURB	---	SOUTH OR EAST R.	○	
---	DITCH	---	ELEVATION	---	NORTH OR SOUTH C.L.	×	
---	EXISTING	---	LEGEND - PLAN	---	EXISTING	---	
---	NEW	---	LEGEND - PLAN	---	NEW	---	

NOTE:  
 LOCATION OF UNDERGROUND STRUCTURES AS SHOWN ARE BASED ON THE BEST INFORMATION AVAILABLE BUT NO GUARANTEE IS GIVEN THAT ALL EXISTING UTILITIES ARE SHOWN OR THAT THE GIVEN LOCATIONS ARE EXACT. CONFIRMATION OF EXISTENCE AND EXACT LOCATION OF ALL SERVICES MUST BE OBTAINED FROM THE INDIVIDUAL UTILITIES BEFORE PROCEEDING WITH CONSTRUCTION.

B.M.	66-001				
ELEV.	233.425m				
NO.	REVISIONS	DATE	BY	DATE	
1	ISSUED FOR TENDER	05.03.29	GWM		
0	ISSUED FOR CLIENT REVIEW	05.02.28	TAS		

**Stantec Consulting Ltd.**  
 905 Waverley Street, Winnipeg, Manitoba  
 Tel 204-489-5900 Fax 204-453-9012

DESIGNED BY: TAS, TAG  
 CHECKED BY: CLD, VM  
 DRAWN BY: TAG  
 APPROVED BY: GWM

HOR. SCALE: 1:500  
 VERTICAL: 1:20

AUTHORIZED BY: R. FINGAS, P. ENG. 05.03.24  
 BRIDGE PROJECTS ENGINEER

ENGINEER'S SEAL  
 ORIGINAL SEALED BY G.W. MOURANT P. ENG. 05.03.24  
 CONSULTANT DRAWING NO. I13703042-T03

**THE CITY OF WINNIPEG**  
 PUBLIC WORKS DEPARTMENT  
 ENGINEERING DIVISION

**Winnipeg**

**KENASTON UNDERPASS**  
 STERLING LYON PARKWAY (EAST)

SHEET 15 OF 60  
 CAD FILE DRAWING NUMBER s1pe-grade.dwg  
 CITY DRAWING NUMBER P-3258-15

HORIZONTAL & VERTICAL ALIGNMENT  
 STA 2+750 TO STA 3+025

**APEGM**  
 Certificate of Authorization  
 Stantec Consulting Ltd.  
 No. 1301 Expiry: April 30, 2005