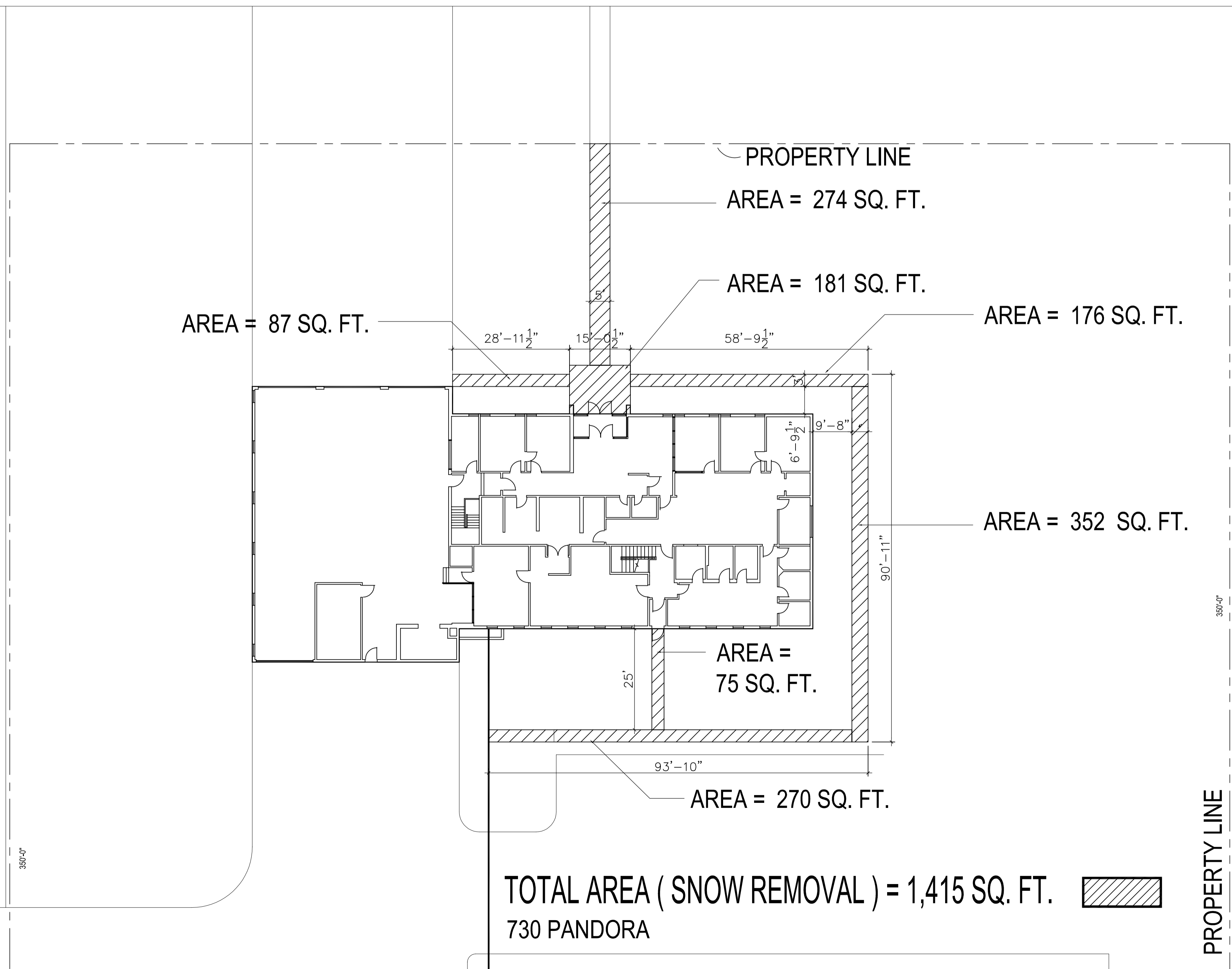


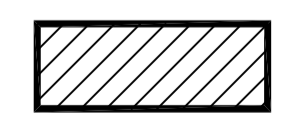
PANDORA AVENUE

PLESSIS ROAD




TOTAL AREA (SNOW REMOVAL) = 1,415 SQ. FT.

730 PANDORA



NO.	REVISION/DESCRIPTION	BY	DATE
SEALS			

DRAWN BY	TC	CHECKED BY	APPROVED
DATE	2005.06.07	USER APPROVAL	

 CITY OF WINNIPEG
PLANNING, PROPERTY &
DEVELOPMENT DEPARTMENT
CIVIC ACCOMMODATIONS DIVISION
300 - 65 GARRY ST. R3C 4K4

PROJECT
SNOW REMOVAL

730 PANDORA
SHEET TITLE
SITE PLAN

0730PDSP

SCALE	PROJECT NO.	SHEET NO.
AS SHOWN	XXXX-XXX	A1