

36 Red Osier Dogwood, 1200 oc.  
Till existing planting bed.  
Plant shrubs and apply mulch.

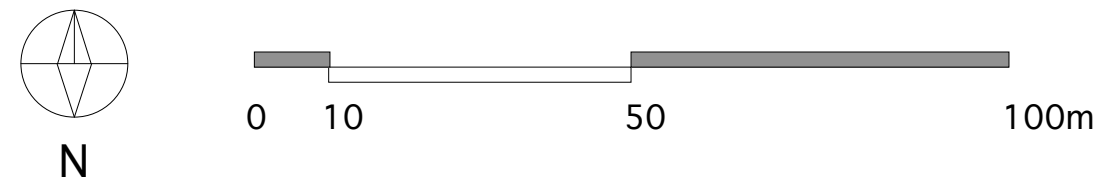
**GENERAL NOTES:**

The scale on this sheet is approximate.  
All landscape furnishings, boulders, trees, and paths are to be staked on site with the Contract Administrator. Begin no work until these locations have been accepted.

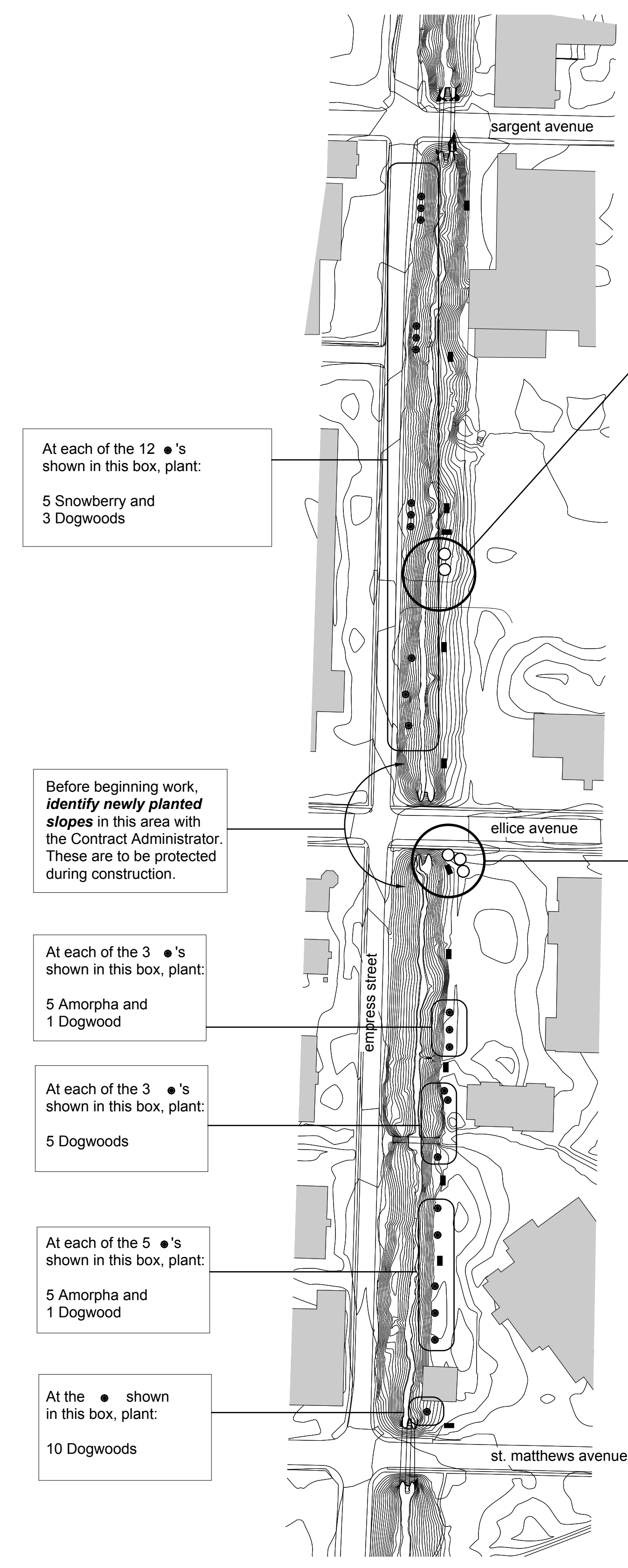
**LIGHTS**  
There are eight ornamental light fixtures along the paths -- shown on this plan as black dots. Six are to be taken apart, cleaned, relamped and put in working order. Two lights are to be replaced entirely. See Specification E16.

**LEGEND**

- 60-1200 mm diameter boulders  
Detail 8, Sheet L-3
- New basswood tree  
Detail 5, Sheet L-4
- Existing soil gully to be repaired  
Detail 6, Sheet L-3
- New limestone trail (1m width)  
Detail 7, Sheet L-3
- - - Existing dirt trail (NIC)
- New picnic table and surround  
Detail 6, Sheet L-4
- Tyndall stone seating  
Detail 9, Sheet L-3
- Existing light fixtures
- x Remove existing bench and footings

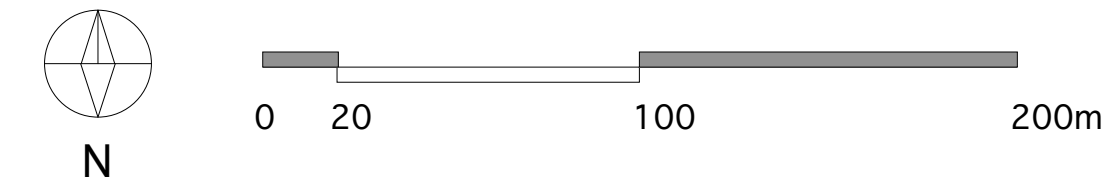


**OMAND PARK**  
1 : 1000



**LEGEND**

- Shrub group  
Shrubs are to be planted individually as shown on Sheet L-4, Details 3 and 4. Plant in mixed groups, not in rows, choosing the most level terrain in the areas indicated by the asterisks.
- New elm tree, Detail 5, Sheet L-4
- Tyndall stone seating  
Detail 9, Sheet L-3



**OMAND CREEK**  
1 : 2000

No.	Revision	Date	By
	Drawn By:		CC
	Checked By:		
	Drawing Date:		
	Printing Date:		

The Contractor shall verify all dimensions, datums and levels prior to commencement of work. All errors and omissions to be reported to the Landscape Architect before proceeding.

This drawing must not be scaled.  
This drawing is the property of the Landscape Architect; the copyright in same being reserved to her. It is not to be reproduced without her permission.

Any unauthorized alteration of the electronic data which constitute this document will void all responsibility for the altered document by the Landscape Architect.

This drawing is not to be used for building purposes until countersigned by:

Seal

**CYNTHIA COHLMAYER  
LANDSCAPE  
ARCHITECT**  
359 McDermot Avenue  
Winnipeg MB R3A 0A6  
TEL (204) 943-1394  
FAX 942-4426  
[cynthia@cohlarch.ca](mailto:cynthia@cohlarch.ca)

**OMAND PARK  
and  
OMAND CREEK PARKWAY  
LANDSCAPING IMPROVEMENTS**  
Winnipeg, Manitoba

Sheet Title Project No.  
C0411

SITE PLANS Sheet No.  
L-1