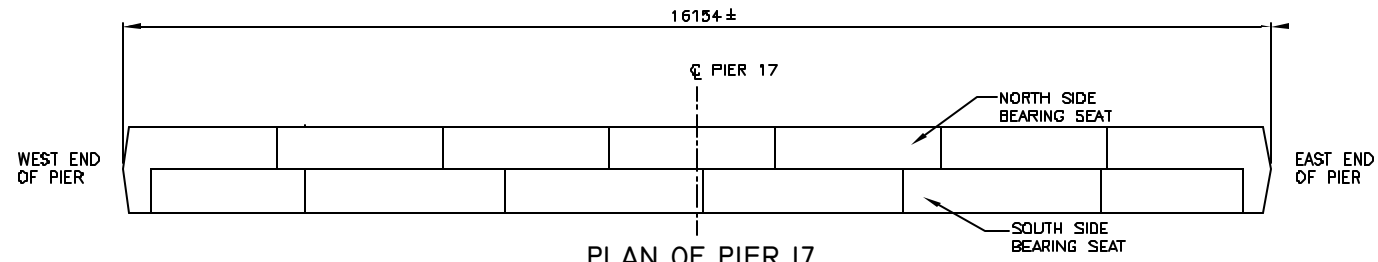


ST. JAMES BRIDGE DECK LAYOUT

N.T.S.

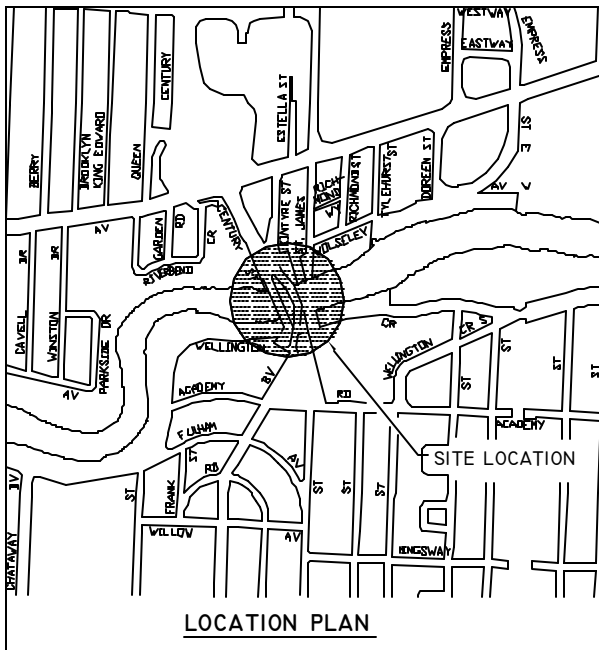


PLAN OF PIER 17

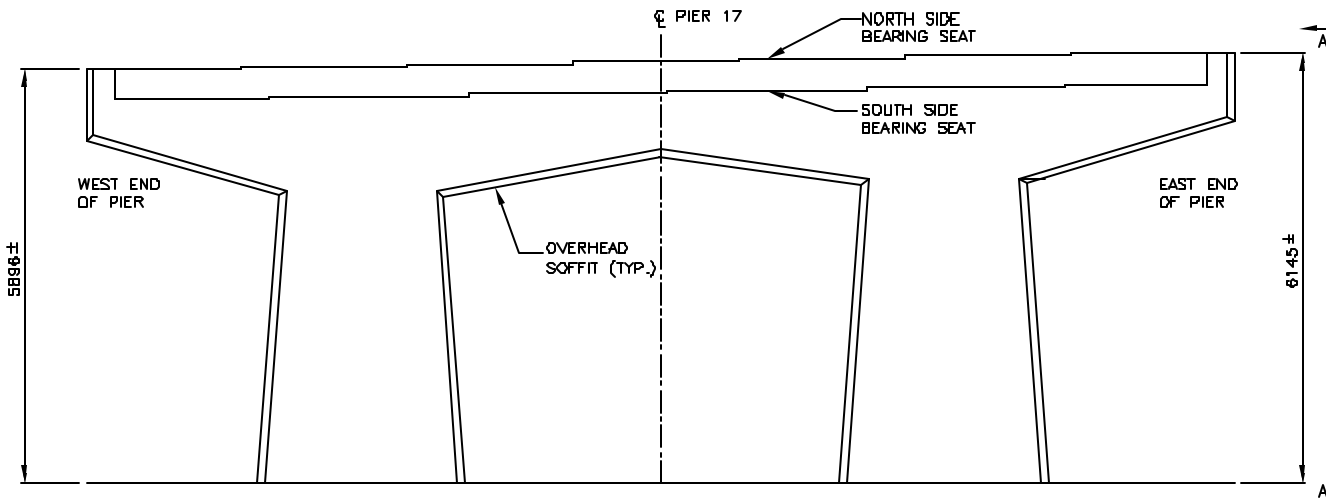
N.T.S.

NOTES:

- 1. CONCRETE REMOVALS HAVE BEEN PERFORMED BY OTHERS. SEE SPECIFICATION FOR DETAILS.

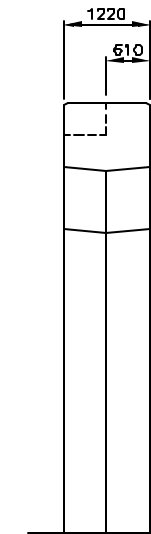


LOCATION PLAN



ELEVATION OF PIER 17

N.T.S.



ELEVATION A - A

N.T.S.

BLM ELEV.	DESIGNED BY	M.R.T.
	DRAWN BY	M.R.T.
	CHECKED BY	B.A.N.
	APPROVED BY	B.A.N.
	AUTHORIZED BY	DATE
	B.A. NEIRINCK	BRIDGE PLANNING & OPERATIONS ENGINEER
NCL REVISIONS	DATE	BY

ENGINEER'S SEAL

ENG OPPORTUNITY NO.
196-2005

THE CITY OF WINNIPEG
PUBLIC WORKS DEPARTMENT
ENGINEERING DIVISION

ST. JAMES BRIDGE NORTHBOUND
OVER ASSINIBOINE RIVER
PIER 17 CONCRETE REPAIRS

PLAN & ELEVATIONS

SHEET 1 OF 2

HOR. SCALE: N.T.S.
VERTICAL: N.T.S.

CITY DRAWING NUMBER
8102-05-01