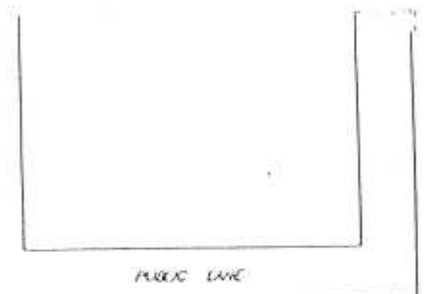



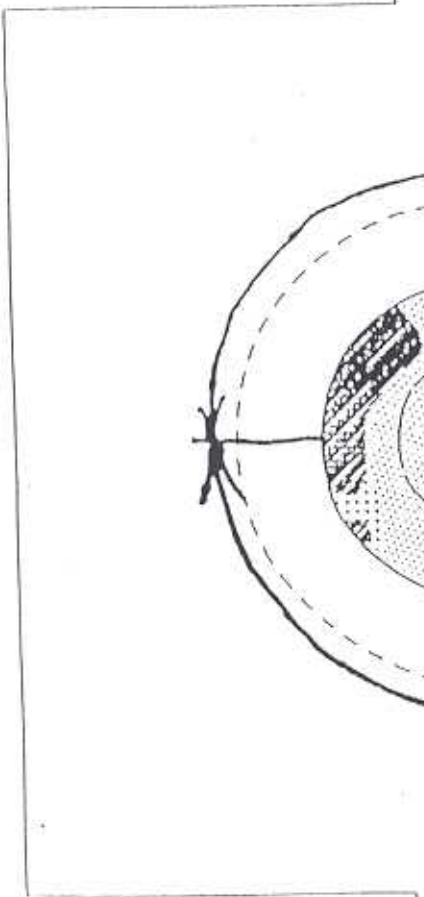
LET ORD.



150' WIDE ST



PUBLIC LAKE












ADUC LAKE



PUBLIC LAKE

ARD AQUATIC MACROPHYTE ABUNDANCE SCALE

-  BARRI 0% COVER (0 μ /25m²)
-  PRESENT <10% COVER (1 μ /25m²)
-  SPARSE 10-39% COVER (1-10 μ /25m²)
-  MODERATE 40-69% COVER (11-49 μ /25m²)
-  DENSE 70-100% COVER (\rightarrow 50 μ /25m²)

-  HIGH WATER LEVEL 239.076
-  NORMAL WATER LEVEL 238.004
-  1.0m DEPTH ELEV 237.004
-  LAKE BOTTOM ELEV 237.330

LAKE 2-2
TOTAL SHORELINE
TO BE TREATED
255 M.

N.T.S.

STORAGE WATER RETENTION BASIN #
LAKE 2-2
SUMMERED, ROOTED AQUATIC MACROPH
AUGUST 1991

DWG. NO. 1