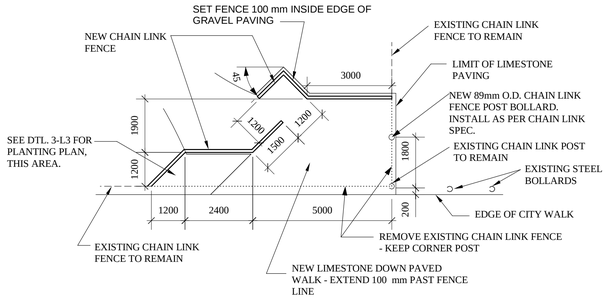

3 / L2 SOUTH ENTRANCE PLAN
Scale: 1:100

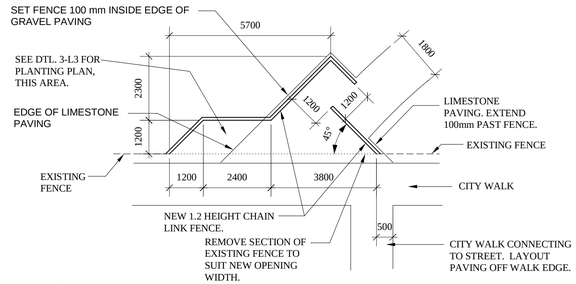

4 / L2 NORTH ENTRANCE PLAN
Scale: 1:100

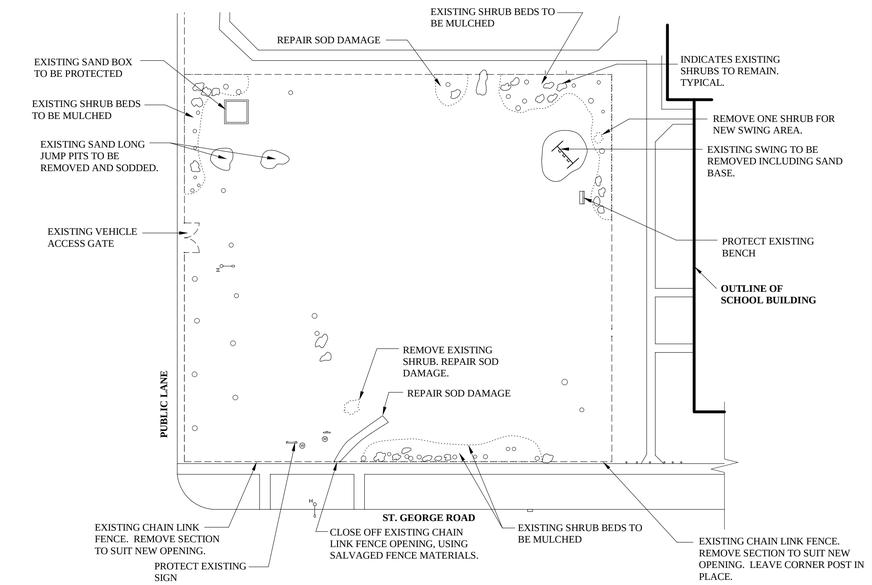

1 / L-2 DEMOLITION PLAN
Scale: 1:400

SCALE 0 5 10 15 20 METRES

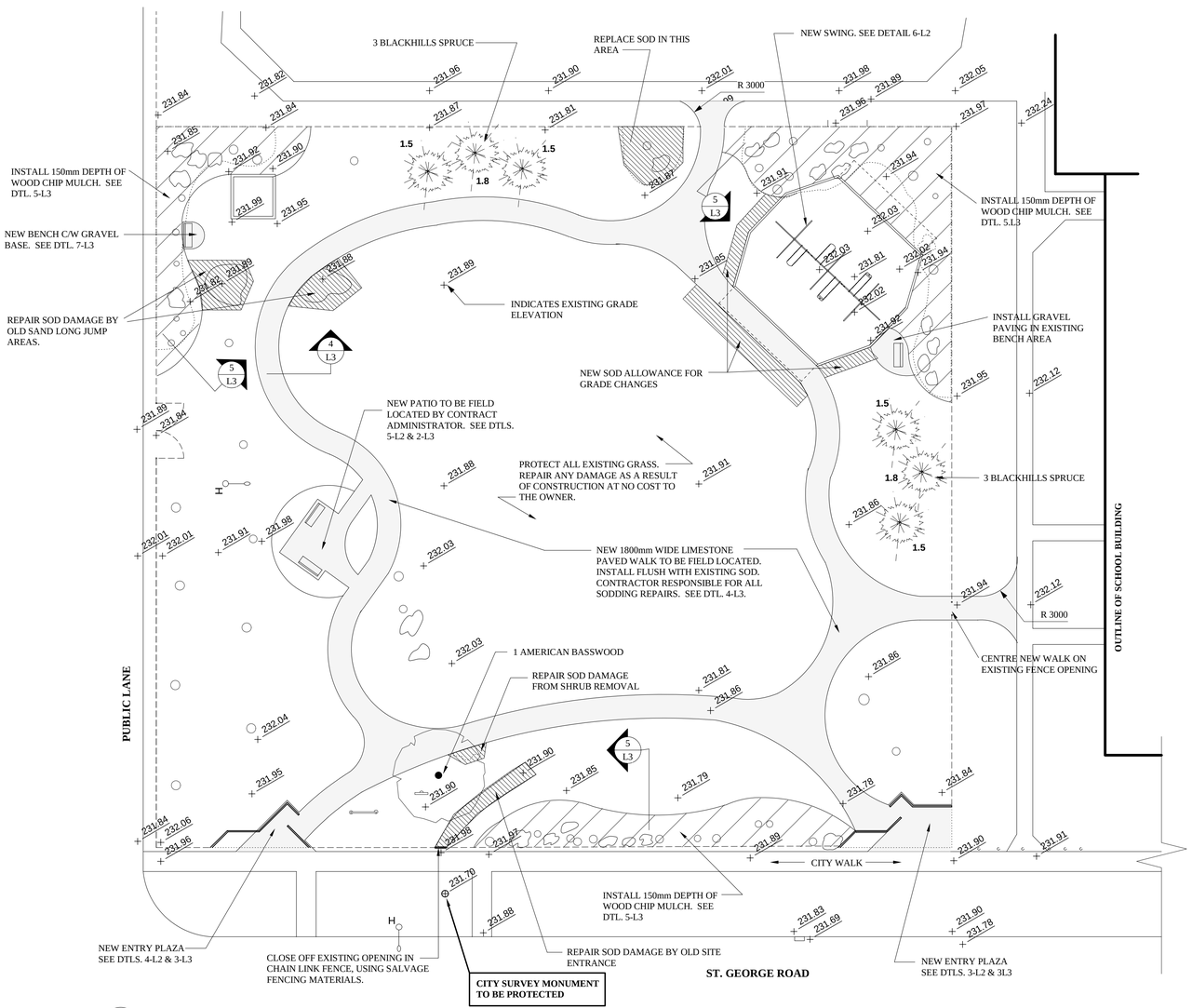

2 / L2 SITE PLAN
Scale: 1:200

SCALE 0 5 10 15 20 METRES

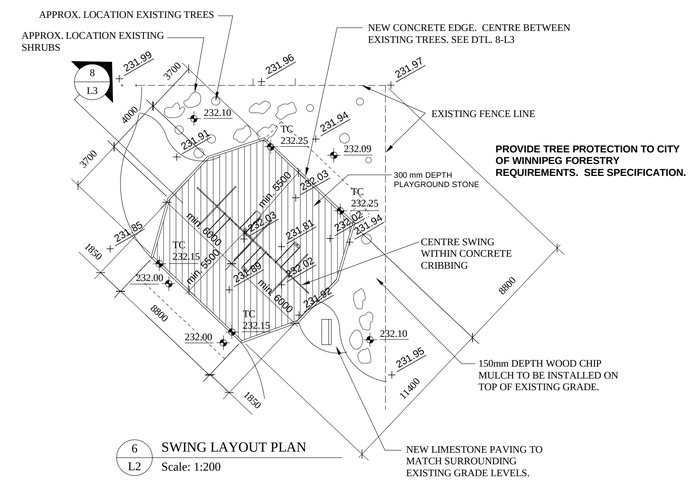

6 / L2 SWING LAYOUT PLAN
Scale: 1:200

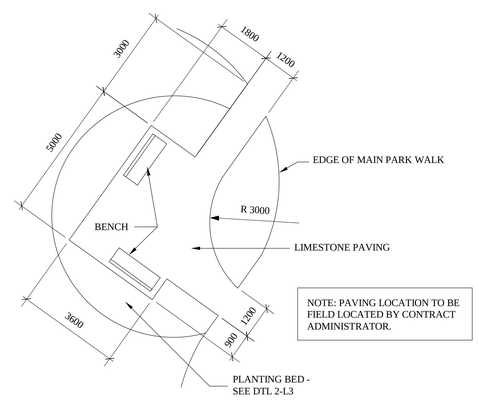

NOTE: PAVING LOCATION TO BE FIELD LOCATED BY CONTRACT ADMINISTRATOR.

5 / L2 CENTRAL PATIO PLAN
Scale: 1:100

RELEASED FOR CONSTRUCTION

MANAGER PARKS & OPEN SPACE DIVISION

the manitoba association of landscape architects
KEN RECH
member no. 45

PROJECT TITLE	NO.	REVISIONS	BY	DATE
ST GEORGE PARK				

KEN RECH LANDSCAPE ARCHITECTS INC.
1480 Wellington Crescent Winnipeg Manitoba
Fax 489-6852 R3N 0B3 Tel(204) 489-6616

DRAWING TITLE	DRAWN BY	SCALE	SHEET NO.
SITE PLAN AND DETAILS	K. RECH	AS NOTED	L2
	PRINT DATE: APRIL 15, 2005	DATE: April 15/2005	
	FILE NO.: 04-010-O	REVISION: 0	