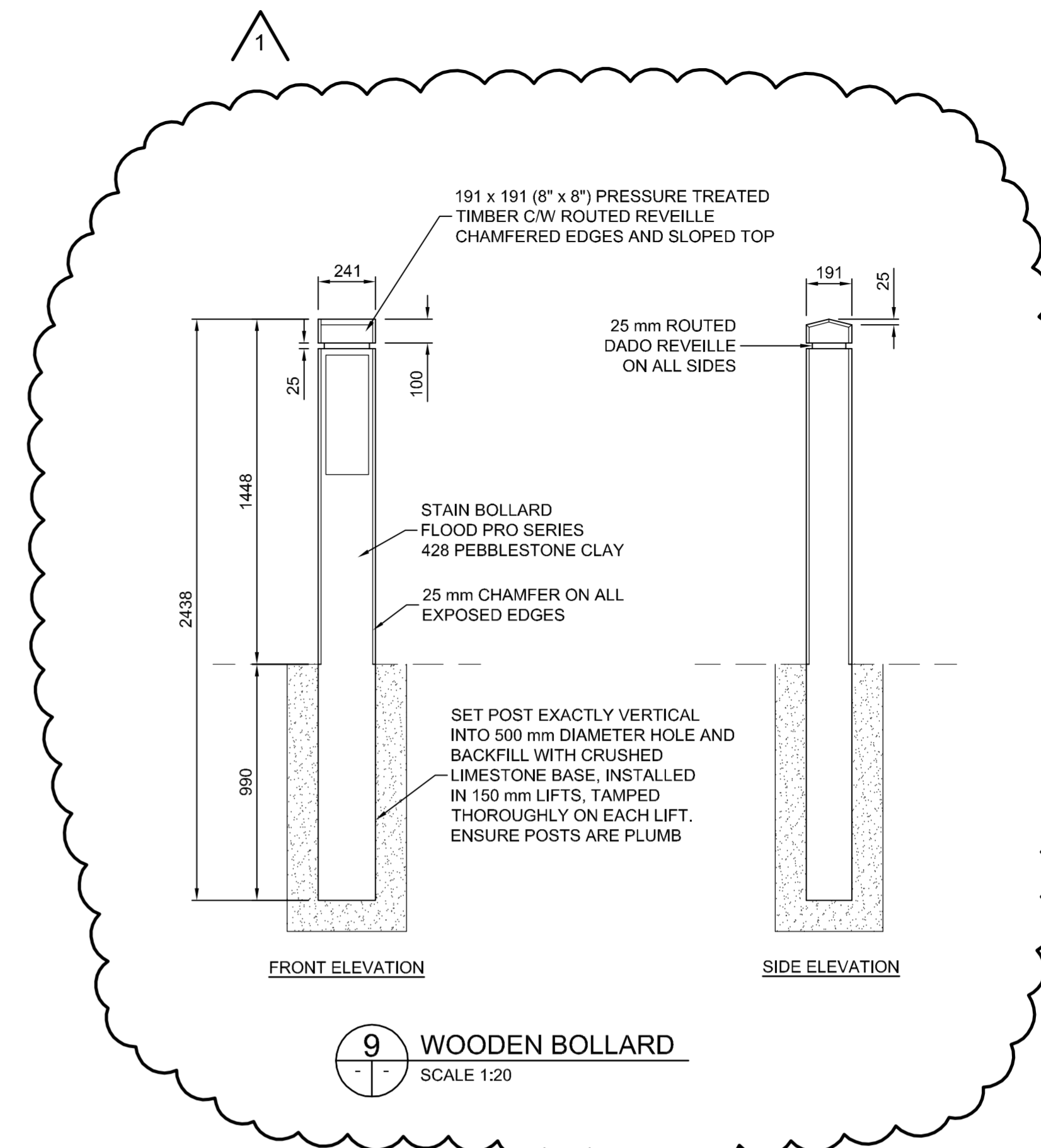
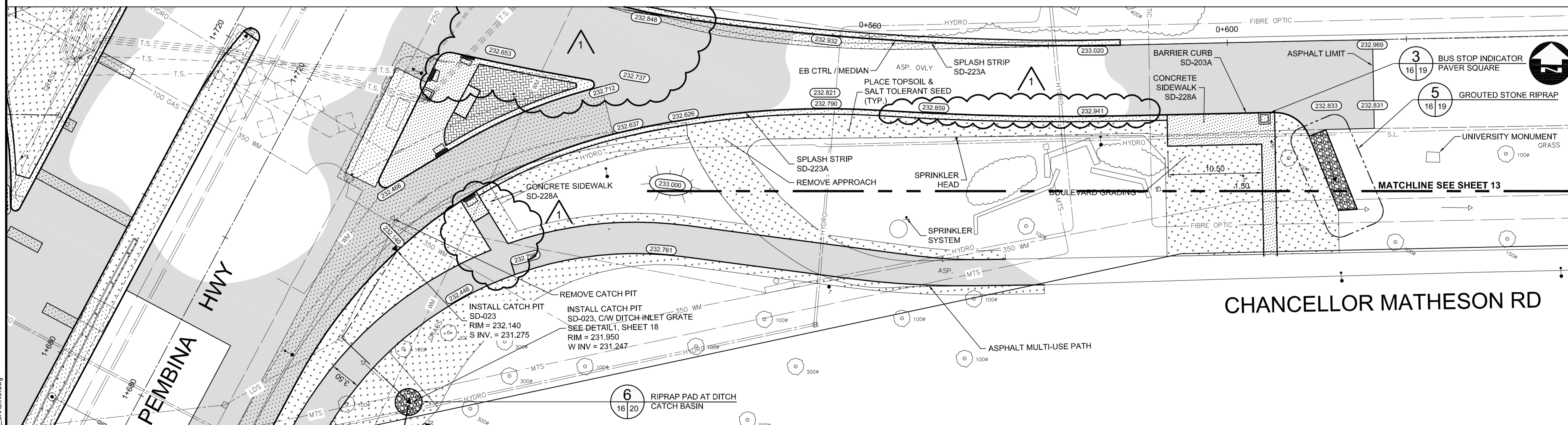


MULTI-USE PATH & CHAIN LINK FENCE LAYOUT PLAN
SCALE 1:500



- CONSTRUCTION NOTES:**
- THE CONTRACTOR MUST COMPLY WITH ALL SPECIFICATIONS OUTLINED IN E23 - OPERATING CONSTRAINTS FOR WORK IN CLOSE PROXIMITY TO FEEDERMAINS.
 - PROPOSED WATERMAIN RENEWAL TO BE COMPLETED BY OTHERS IN JUNE / JULY 2011.
 - EXIST. ALUMINUM GUARDRAIL TO BE SALVAGED AND DELIVERED TO CITY YARD. IN ACCORDANCE WITH E21



PLAN VIEW OF MULTI-USE PATH
SCALE 1:250

METRIC
WHOLE NUMBERS INDICATE MILLIMETRES
DECIMALIZED NUMBERS INDICATE METRES

- WARNING**
- IF POWER EQUIPMENT OR EXPLOSIVES ARE TO BE USED FOR EXCAVATION ON THIS PROJECT THE CONTRACTOR MUST:
- NOTIFY THE GAS COMPANY OF THE PROPOSED LOCATION OF EXCAVATION.
 - TAKE PRECAUTION TO AVOID DAMAGE TO GAS COMPANY INSTALLATIONS SEE PROVINCIAL REGULATION 210/72 FOR DETAILS.
 - OBTAIN EXCAVATION PERMITS PRIOR TO CONSTRUCTION.

150 WM	150 WM	HYDRO	HYDRO	150 mm W.M.	150 mm W.M.	HYDRO	150 mm W.M.
WATERMAIN	HYDRANT	HYDRO	M.T.S.	WATERMAIN	HYDRANT	HYDRO	HYDRANT
VALVE	VALVE	300 LDS	300 LDS	CONCRETE	CONCRETE	ASPHALT	ASPHALT
LAND DRAINAGE SEWER	WASTE WATER SEWER	MANHOLE	CATCH BASIN	CURB INLET	JUNCTIONS	CULVERT	GAS
EXISTING	LEGEND-PLAN	PROPOSED	EXISTING	LEGEND-PLAN	PROPOSED	EXISTING	LEGEND-PROFILE

UNDERGROUND STRUCTURES



SUPPLY, U/G STRUCTURES COMMITTEE DATE

NOTE:
LOCATION OF UNDERGROUND STRUCTURES AS SHOWN ARE BASED ON THE BEST INFORMATION AVAILABLE, BUT NO GUARANTEE IS GIVEN THAT ALL EXISTING UTILITIES ARE SHOWN OR THAT THE GIVEN LOCATIONS ARE EXACT. CONFIRMATION OF EXISTENCE AND EXACT LOCATION OF ALL SERVICES MUST BE OBTAINED FROM THE INDIVIDUAL UTILITIES BEFORE PROCEEDING WITH CONSTRUCTION.

B.M. 654271 N 5517192.470 E 632610.651
ELEV. 233.084

NO.	REVISIONS	DATE	BY
2	ISSUED FOR ADDENDUM #1	11/07/04	JNC
1	ISSUED FOR TENDER	11/06/23	JNC

DESIGNED BY	RTP
DRAWN BY	PMW
CHECKED BY	JNC
APPROVED BY	DPK
HOR. SCALE	1:250
VERTICAL	
DATE	2011/06/23



THE CITY OF WINNIPEG
PUBLIC WORKS DEPARTMENT

BISON DRIVE & PEMBINA HIGHWAY INTERSECTION IMPROVEMENTS

PAVING AND GRADING MULTI-USE PATH & CHAIN LINK FENCE PLAN

CITY DRAWING NUMBER: P-3327-16
SHEET 16 OF 24
CONSULTANT DRAWING NUMBER

CONSULTANT PROJECT NUMBER: 11-4587