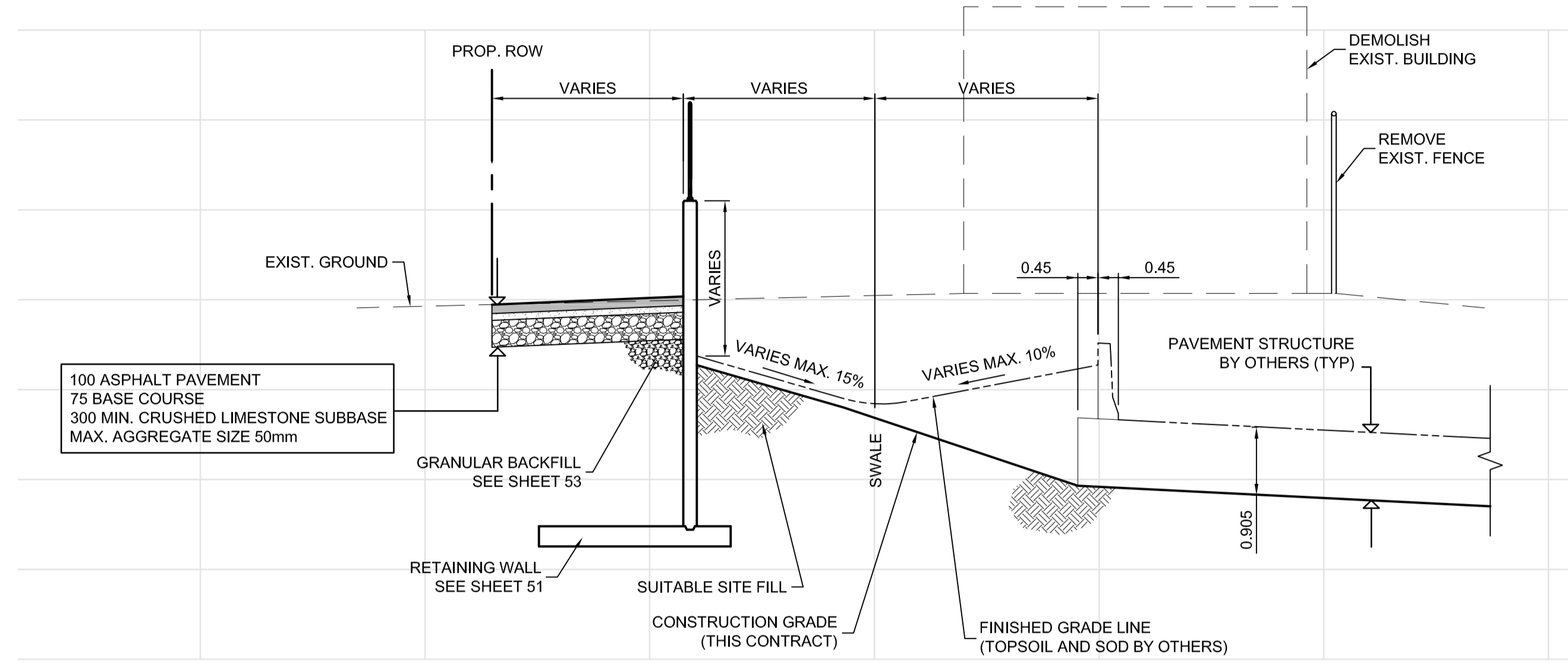
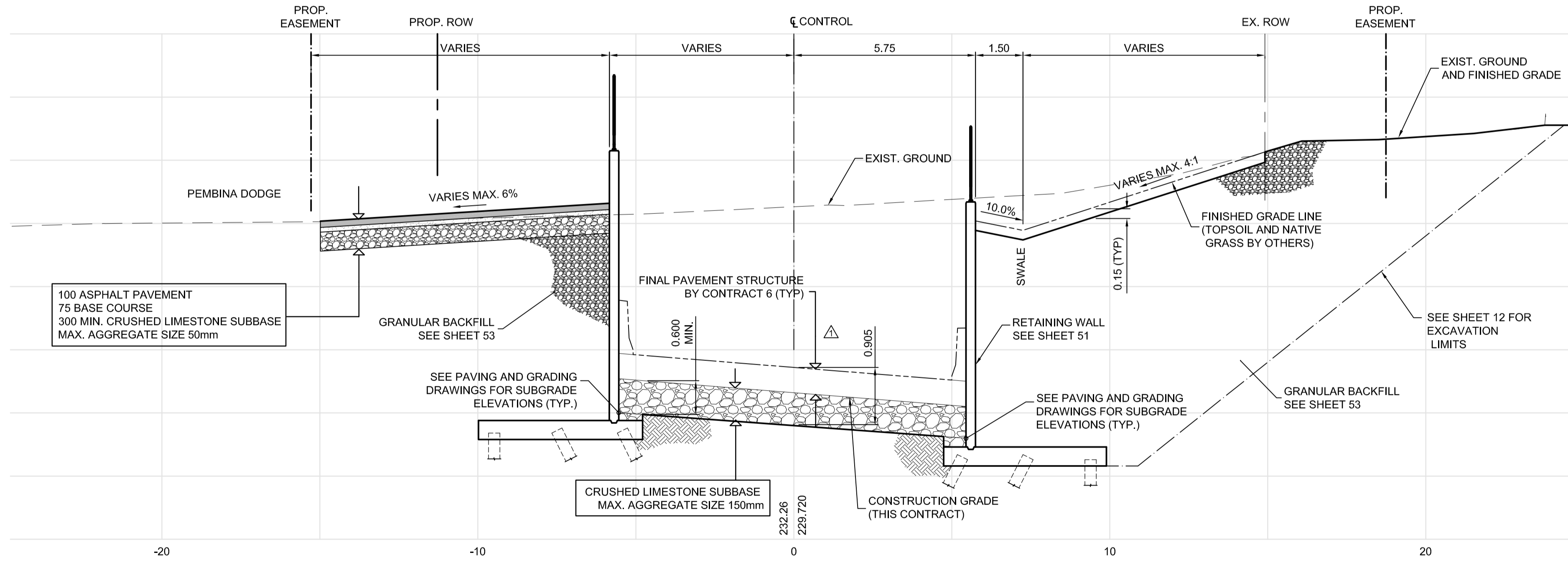


A SECTION - STA. 12+000
 66 71 SCALE: H = 1:100 V = 1:50



C SECTION
 66 71 SCALE: H = 1:100 V = 1:50




B SECTION - STA. 12+036
 66 71 SCALE: H = 1:100 V = 1:50

METRIC
 WHOLE NUMBERS INDICATE MILLIMETRES
 DECIMALIZED NUMBERS INDICATE METRES.



LOCATION UNDERGROUND	APPROVED STRUCTURES	B.M. ELEV.
SUPV. U/G STRUCTURES COMMITTEE	DATE	
NOTE: LOCATION OF UNDERGROUND STRUCTURES AS SHOWN ARE BASED ON THE BEST INFORMATION AVAILABLE, BUT NO GUARANTEE IS GIVEN THAT ALL EXISTING UTILITIES ARE SHOWN OR THAT THE GIVEN LOCATIONS ARE EXACT. CONFIRMATION OF EXISTENCE AND EXACT LOCATION OF ALL SERVICES MUST BE OBTAINED FROM THE INDIVIDUAL UTILITIES BEFORE PROCEEDING WITH CONSTRUCTION.		
1	ISSUED FOR ADDENDUM #5	11.10.2009 TJH
0	ISSUED FOR TENDER	10.13.2009 TJH
NO.	REVISIONS	DATE BY

DESIGNED BY	RTP
DRAWN BY	TJH/RTP
CHECKED BY	DPK
APPROVED BY	DPK
HOR. SCALE	1:100
VERTICAL	1:50
DATE	10/13/2009



THE CITY OF WINNIPEG TRANSIT DEPARTMENT

SOUTHWEST RAPID TRANSIT CORRIDOR - STAGE 1
 TRANSITWAY TUNNEL AT CN RIVERS SUBDIVISION
 MILEAGE 1.38 & ASSOCIATED WORKS

CITY DRAWING NUMBER: U237-09-71
 SHEET 71 OF 73
 CONSULTANT DRAWING NUMBER: C4-C3009-T

CROSS SECTIONS - STA. 12+000 TO 12+036

CONSULTANT PROJECT NO. 088813

G:\CAD\088813\Contract\Contract_4-Underpass\Current\C4-C3009-Cross Sections.dwg