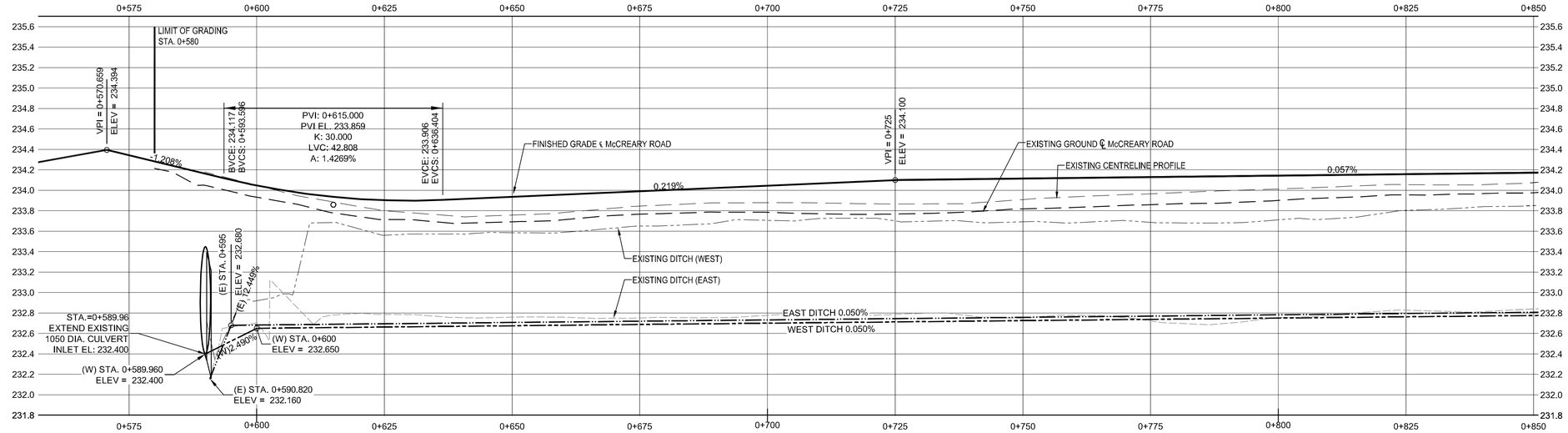

EXISTING GRADE			233.932	233.714	233.692	233.766	233.784	233.768	233.818	233.859	233.901	233.954
FINISH GRADE		234.34	234.05	233.90	233.94	233.99	234.05	234.10	234.11	234.13	234.14	234.16
WEST DITCH			232.650	232.662	232.675	232.688	232.700	232.712	232.725	232.738	232.750	232.762
EAST DITCH			232.682	232.695	232.707	232.720	232.732	232.745	232.757	232.770	232.782	232.795

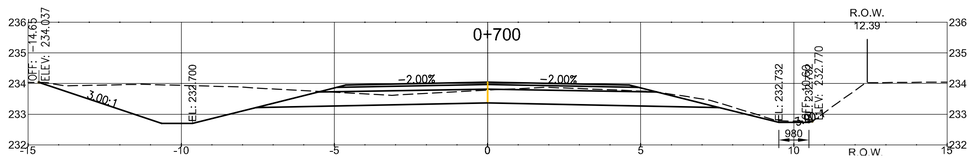

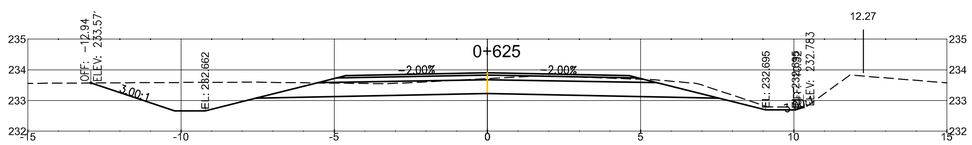

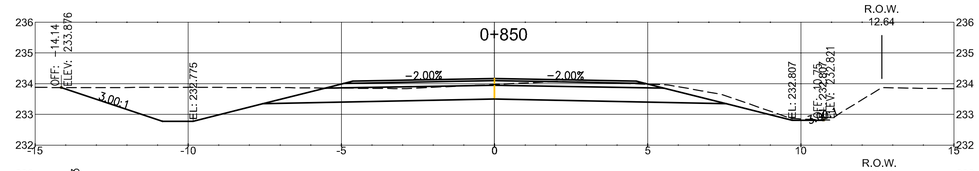

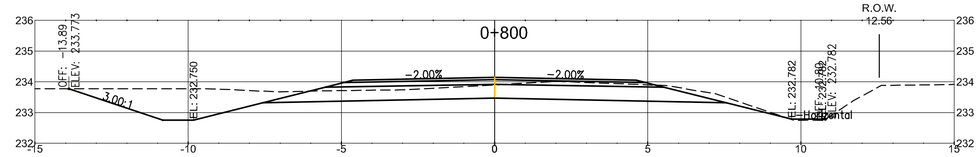

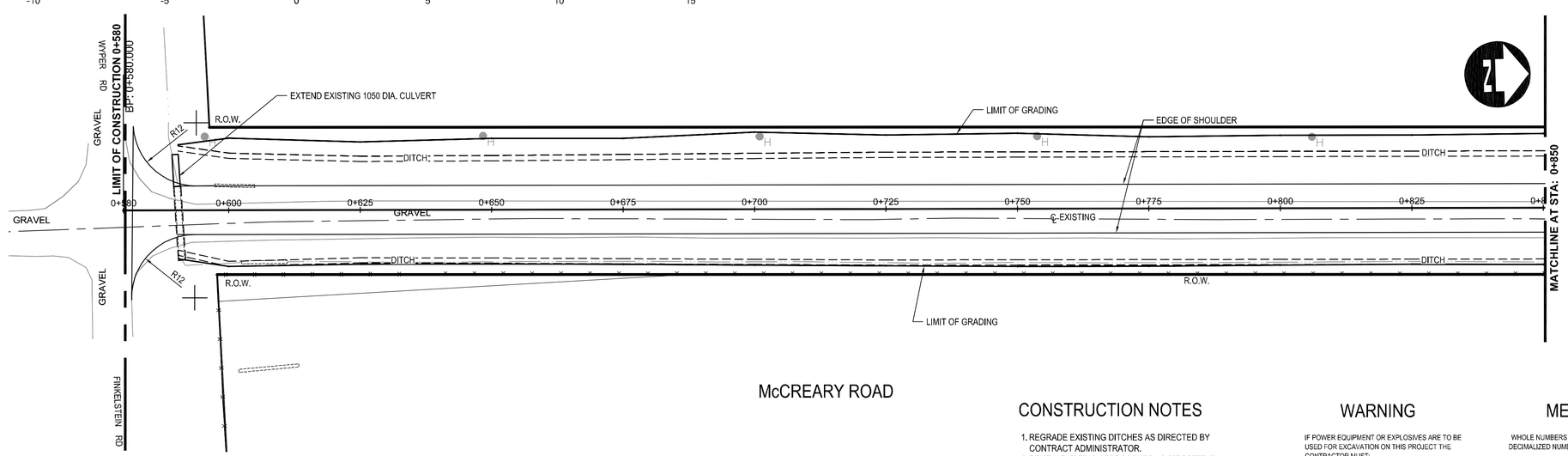

McCREARY ROAD

CONSTRUCTION NOTES

1. REGRADE EXISTING DITCHES AS DIRECTED BY CONTRACT ADMINISTRATOR.
2. RENEW EXISTING APPROACHES AS DIRECTED BY CONTRACT ADMINISTRATOR.
3. NEW CULVERTS TO BE INSTALLED ON ALL DRIVEWAYS AS DIRECTED BY CONTRACT ADMINISTRATOR.
4. CHAINAGE ALONG CENTRELINE OF NEW ROAD

WARNING

IF POWER EQUIPMENT OR EXPLOSIVES ARE TO BE USED FOR EXCAVATION ON THIS PROJECT THE CONTRACTOR MUST:

1. NOTIFY THE GAS COMPANY OF THE PROPOSED LOCATION OF EXCAVATION.
2. TAKE PRECAUTION TO AVOID DAMAGE TO GAS COMPANY INSTALLATIONS. SEE PROVINCIAL REGULATION 210/72 FOR DETAILS.

METRIC

WHOLE NUMBERS INDICATE MILLIMETRES
DECIMALIZED NUMBERS INDICATE METRES.

APEGM
Certificate of Authorization
Dillon Consulting Limited (MB)
No. 1789 **Date:** 06/05/09

150 mm W.M.	WATER MAIN	150 mm W.M.		HYDRO		150 mm W.M.	WATERMAIN	150 mm W.M.
	HYDRANT			M.T.S.			HYDRANT	
	VALVE			CONCRETE			VALVE	
300 mm L.D.S.	LAND DRAINAGE SEWER	300 mm L.D.S.		ASPHALT		300 mm L.D.S.	LAND DRAINAGE SEWER	300 mm L.D.S.
250 mm W.W.S.	WASTE WATER SEWER	250 mm W.W.S.		PLANING		250 mm W.W.S.	WASTE WATER SEWER	250 mm W.W.S.
	MANHOLE			SIDEWALK			℄ PROFILE	
	CATCH BASIN			PAVING STONES			NORTH/WEST GUTTER	
	CURB INLET			PARTIAL DEPTH REPAIR			SOUTH/EAST GUTTER	
	JUNCTIONS			PROPERTY LINE			NORTH/WEST T/LANE	
	CULVERT			SURVEY BAR			SOUTH/EAST T/LANE	
	GAS			PARAPLEGIC RAMP				
EXISTING	LEGEND–PLAN	PROPOSED	EXISTING	LEGEND–PLAN	PROPOSED	EXISTING	LEGEND–PROFILE	PROPOSED

UNDERGROUND STRUCTURES

SUPV. U/G STRUCTURES COMMITTEE — DATE

NOTE:
LOCATION OF UNDERGROUND STRUCTURES AS SHOWN ARE BASED ON THE BEST INFORMATION AVAILABLE, BUT NO GUARANTEE IS GIVEN THAT ALL EXISTING UTILITIES ARE SHOWN OR THAT THE GIVEN LOCATIONS ARE EXACT. CONFIRMATION OF EXISTENCE AND EXACT LOCATION OF ALL SERVICES MUST BE OBTAINED FROM THE INDIVIDUAL UTILITIES BEFORE PROCEEDING WITH CONSTRUCTION.

B.M. ELEV.

NO.	REVISIONS	DATE	BY
2.	ISSUED FOR ADDENDUM #1	JUNE 5/09	TJP
1.	RELEASED FOR TENDER	MAY 27/09	TJP

DESIGNED BY	DTM
DRAWN BY	DTM
CHECKED BY	ORIGINAL SIGNED BY TARAN J. PETERS
APPROVED BY	ORIGINAL SIGNED BY DAVID P. KRAHN
HOR. SCALE	1 : 500
VERTICAL	1 : 25
DATE	MAY 27, 2009

DILLON CONSULTING

RELEASED FOR CONSTRUCTION ORIGINAL SIGNED BY KEN TURKO, 06/05/2009
DATE

ENGINEER'S SEAL
PROVINCE OF MANITOBA — ORIGINAL STAMPED BY T.J. PETERS 06/05/09 Member 22309 — REGISTERED PROFESSIONAL ENGINEER

CONSULTANT PROJECT NO.
08–9587

Winnipeg

THE CITY OF WINNIPEG
PUBLIC WORKS DEPARTMENT

2009 GRANULAR ROADWAY IMPROVEMENTS
McCREARY ROAD
GRADING AND PAVING
0+580 TO 0+850

CITY DRAWING NUMBER
SHEET 1 OF 7

G:\CAD\089587\Contract\Current\Roadway\CONTRACT 1 Paving–Grading–CrossSection_originals_addendum1.dwg