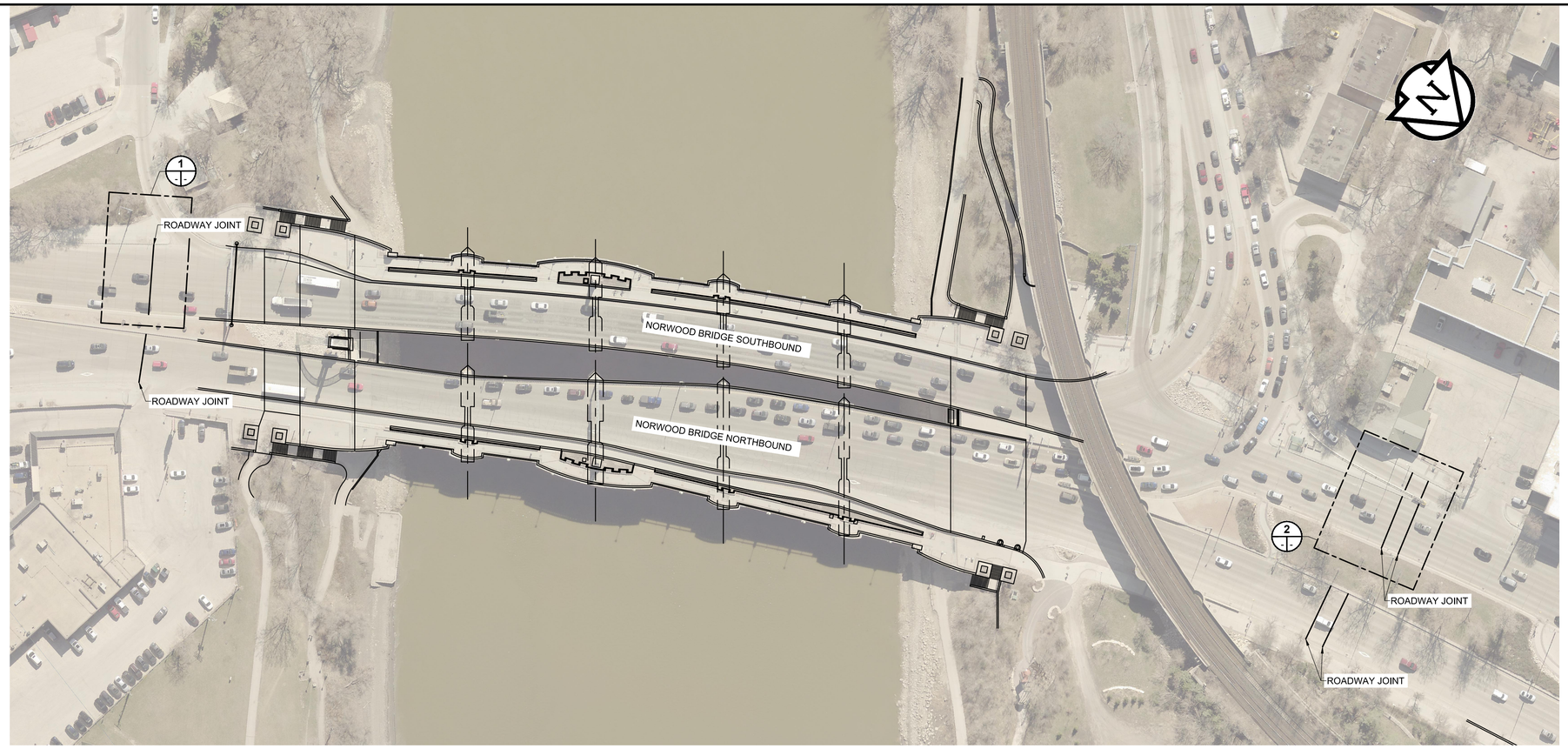

PLAN VIEW

JOINT REPAIR LOCATIONS
SCALE 1:750

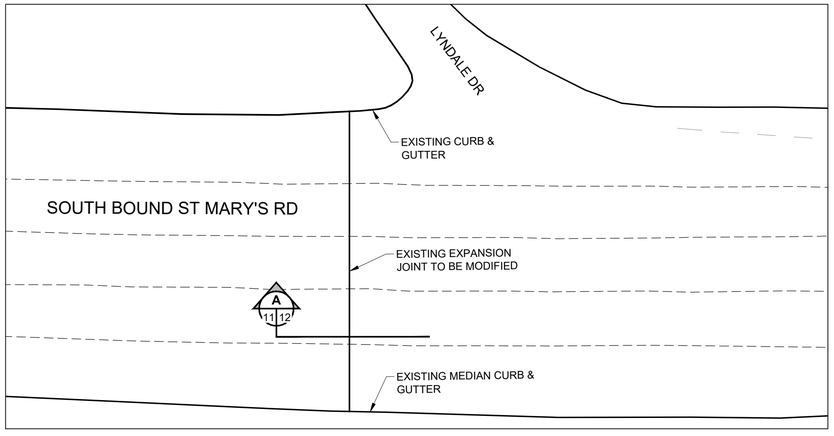

1 ROADWAY EXPANSION JOINT SOUTH OF NORWOOD BRIDGE

SOUTHBOUND LANES SHOWN, NORTHBOUND JOINT SIMILAR
SCALE 1:200

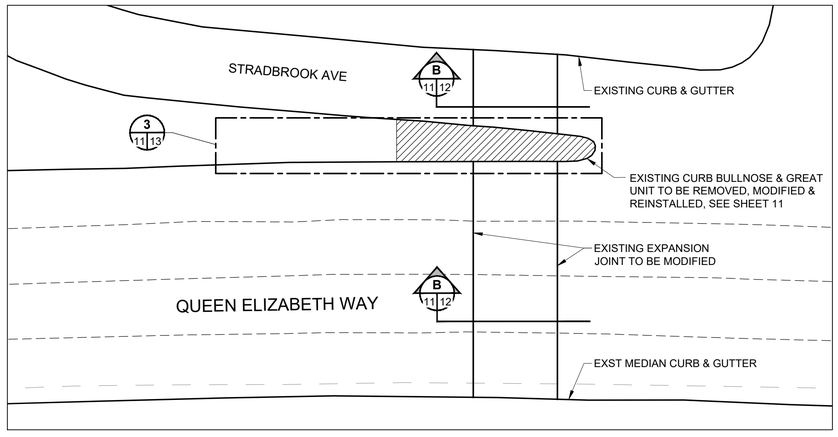

2 ROADWAY EXPANSION JOINT BETWEEN NORWOOD AND MAIN STREET BRIDGES

SOUTHBOUND LANES SHOWN, NORTHBOUND JOINT SIMILAR
SCALE 1:200

ENGINEERS GEOSCIENTISTS MANITOBA
Certificate of Authorization
MORRISON HERSHFIELD
No. 1736

TENDER No. 291-2024

LOCATION APPROVED
UNDERGROUND STRUCTURES

SUPR. U/G STRUCTURES COMMITTEE — DATE

NOTE:
LOCATION OF UNDERGROUND STRUCTURES AS SHOWN ARE BASED ON THE BEST INFORMATION AVAILABLE BUT NO GUARANTEE IS GIVEN THAT ALL EXISTING UTILITIES ARE SHOWN OR THAT THE GIVEN LOCATIONS ARE EXACT. CONFIRMATION OF EXISTENCE AND EXACT LOCATION OF ALL SERVICES MUST BE OBTAINED FROM THE INDIVIDUAL UTILITIES BEFORE PROCEEDING WITH CONSTRUCTION.

BM
ELEV

No.	REVISIONS	YY/MM/DD	BY
0	ISSUED FOR TENDER	24/05/09	AGG

MORRISON HERSHFIELD now Stantec

DESIGNED BY	AGG	CHECKED BY	BE
DRAWN BY	AS	APPROVED BY	BE
HOR SCALE	AS SHOWN	RELEASED FOR CONSTRUCTION	
VERT SCALE	AS SHOWN		
DATE	May 09, 2024	DATE	

PROFESSIONAL'S SEAL
PROVINCE OF MANITOBA
A.D.G. GILARSKI
Member
32144
2024-05-09
REGISTERED PROFESSIONAL ENGINEER

CONSULTANT FILE NAME
24012200_MN-NRWD_JOINT 1.dwg

Winnipeg
THE CITY OF WINNIPEG
PUBLIC WORKS DEPARTMENT
ENGINEERING DIVISION

2024 BRIDGE MAINTENANCE
MAIN STREET AND NORWOOD BRIDGES

ROAD SLAB JOINT REPAIR LOCATIONS

CITY DRAWING NUMBER: B-103-24-11 / B-104-24-04
SHEET 11 OF 23
DRAWING NUMBER: 11

METRIC
WHOLE NUMBERS INDICATE MILLIMETRES
DECIMALIZED NUMBERS INDICATE METRES

ISO A1 - 594mm x 841mm

X:\Proj\2024\24012200\-2024 Main St & Norwood Bridges\09_CAD\07 Sheets\24012200_MN-NRWD_JOINT 1.dwg Last Saved: 5/3/2024 10:00 AM by AScott Plotted: 5/9/2024 10:00 AM by Allan Scott